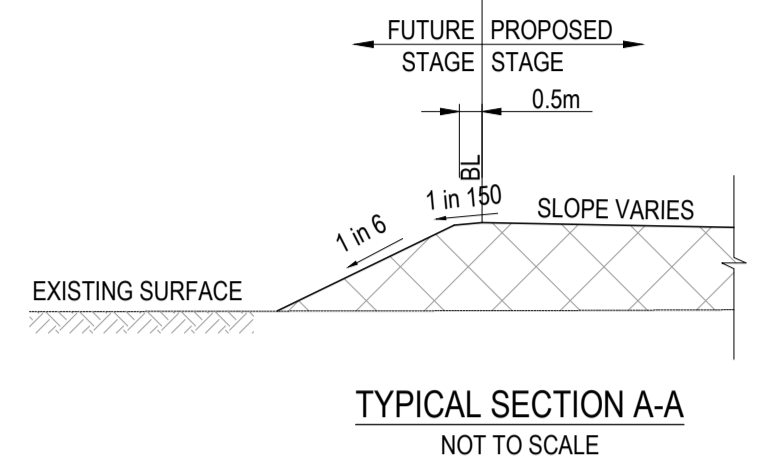
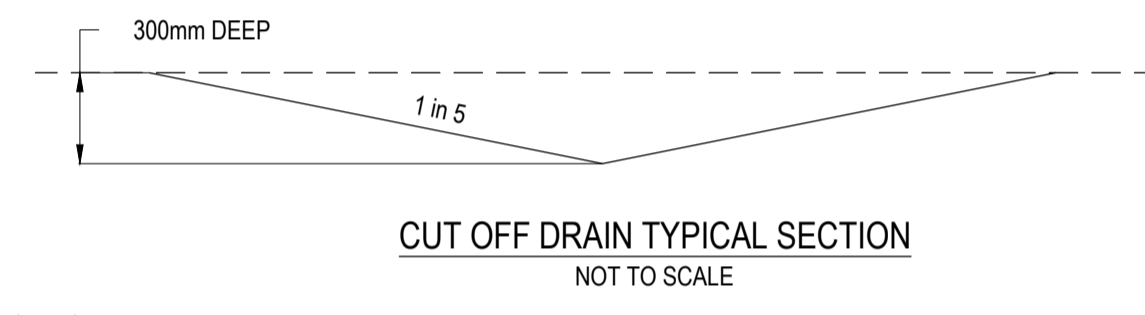


WARNING
BEWARE OF UNDERGROUND SERVICES
 The locations of underground services are approximate only and their exact position should be proven on site.
 No guarantee is given that all existing services are shown.
 Locate all underground services before commencement of works
DIAL 1100 BEFORE YOU DIG
 www.1100.com.au

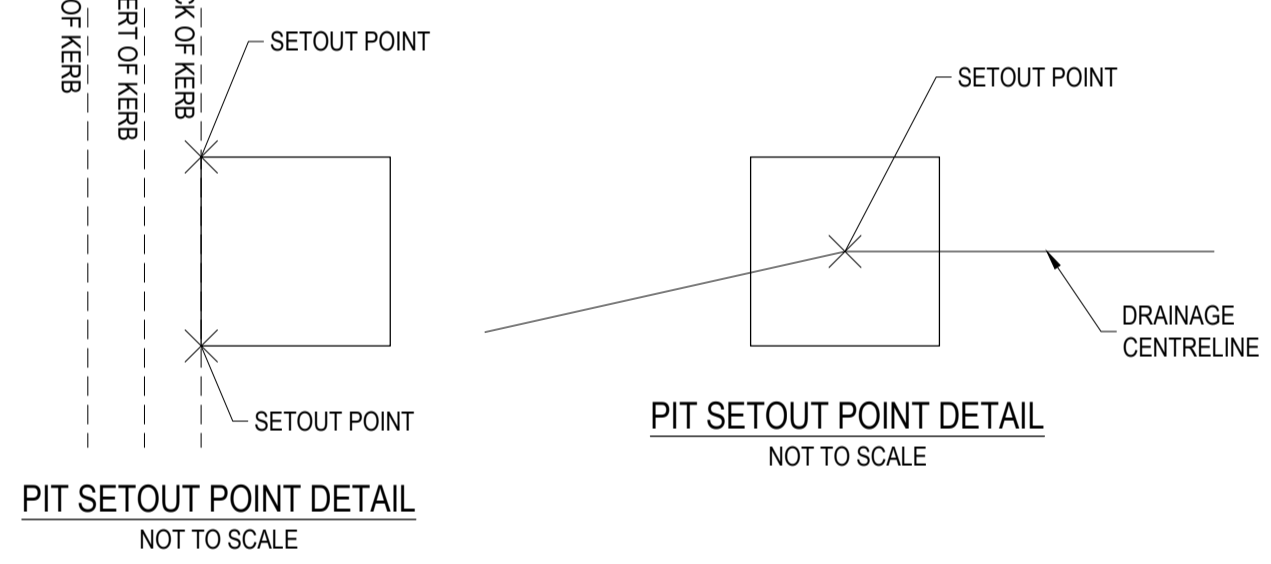
- LEGEND - LAYOUT PLAN**
- STORMWATER DRAIN, PIT & PROPERTY INLET
 - SWALE DRAIN
 - SEWER & MAINTENANCE STRUCTURES
 - HOUSE DRAIN
 - SERVICE CONDUITS
 - TACTILE PAVERS
 - EXISTING ELECTRICITY (UNDERGROUND)
 - EXISTING ELECTRICITY (OVERHEAD)
 - EXISTING GAS
 - EXISTING TELSTRA
 - EXISTING WATER
 - EXISTING RECYCLED WATER
 - EXISTING STORMWATER DRAIN
 - EXISTING SEWER
 - EXISTING HOUSE DRAIN
 - EXISTING SWALE DRAIN
 - EXISTING SURFACE LEVEL
 - FINISHED BUILDING LINE LEVEL
 - FINISHED RIDGE LINE LEVEL
 - TOP OF RETAINING WALL
 - BOTTOM OF RETAINING WALL
 - RETAINING WALL
 - ZERO LOT LINES
 - PAVEMENT TREATMENT
 - STRUCTURAL FILL > 200mm DEEP
 - EX. STRUCTURAL FILL > 200mm DEEP
 - DIRECTION OF FALL
 - OVERLAND FLOW
 - ALLOTMENT TO BE GRADED EVENLY IN DIRECTION OF FALL TO LEVELS INDICATED
 - CONCRETE EDGE STRIP WITH SUBSOIL DRAIN, "NO ROAD" SIGN & BARRIER
 - LIMIT OF WORKS
 - EXISTING TREE TO BE REMOVED
 - PERMANENT SURVEY MARK
 - TEMPORARY BENCH MARK
 - PROPOSED DRIVEWAY



TYPICAL SECTION A-A
NOT TO SCALE



CUT OFF DRAIN TYPICAL SECTION
NOT TO SCALE



PIT SETOUT POINT DETAIL
NOT TO SCALE

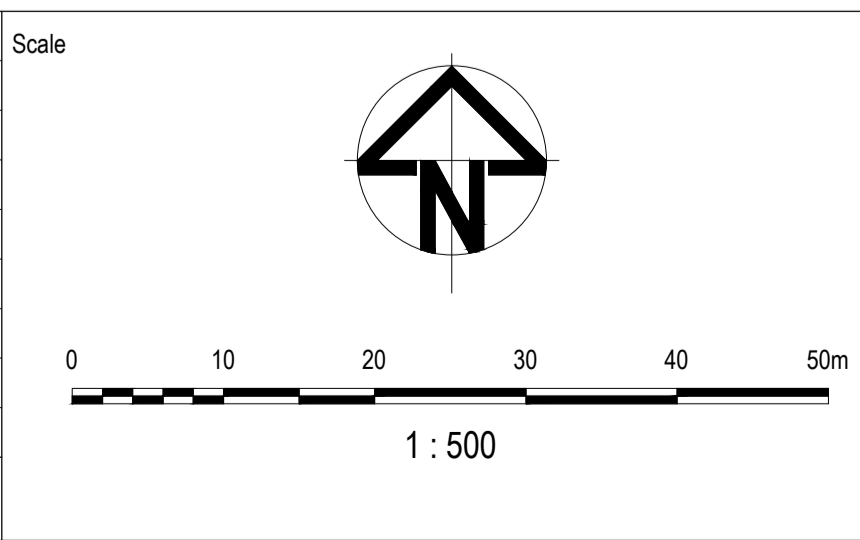
AS CONSTRUCTED RECORDS
 THE OBJECTIVE OF THESE 'AS CONSTRUCTED DRAWINGS' IS TO REFLECT ANY SIGNIFICANT CHANGES TO THE APPROVED CONSTRUCTION DRAWINGS AND PROVIDE COUNCIL WITH A RECORD OF DESIGN INTENT. ANY LEVELS AND COORDINATES SHOWN ON THESE PLANS ARE SUBJECT TO SURVEY AND WILL DIFFER. ARCADIS ACCEPT NO RESPONSIBILITY FOR LOSS OR DAMAGES RESULTING FROM THE INTERPRETATION OF THESE DRAWINGS. ALL DETAILS AND ASSETS MUST BE ASCERTAINED AND VERIFIED BY THE END USER.

NOTE:
 THIS DRAWING HAS BEEN CONVERTED FROM SMEC DESIGN DRAWINGS TO ARCADIS CONSTRUCTION DRAWINGS AT THE REQUEST OF MELTON CITY COUNCIL. THE ORIGINAL PRESENTATION HAS NOT BEEN ALTERED IN ORDER TO MAINTAIN CONSISTENCY THROUGHOUT THE ENTIRE DRAWING PACKAGE.


ROAD NAME	ROAD CLASSIFICATION	RESERVE WIDTH (m)	ROAD WIDTH (m)			KERB TYPE		VERGE WIDTH (m)	
			LIP to LIP	INV to INV	BACK to BACK	NTH/WEST	STH/EAST	NTH/WEST	STH/EAST
ST ARNAUD ROAD (BY RESERVE)	CS1	19.50	10.00	10.60	11.05	SM2	B2	6.40	2.05
HAZELMERE AVENUE & MONBULK WAY	AS2	17.60	6.90	7.50	8.10	SM2	SM2	4.75	4.75

ROAD NAME	SIDE	GAS		RECYCLED WATER		WATER		ELECTRICITY		TELSTRA	
		OFFSET (m)	SIDE	OFFSET (m)	SIDE	OFFSET (m)	SIDE	OFFSET (m)	SIDE	OFFSET (m)	
ST ARNAUD ROAD (BY RESERVE)	WEST	1.70	WEST	2.20	WEST	2.70	EAST	0.90	EAST	0.40	
MONBULK WAY	NORTH	1.70	NORTH	2.20	NORTH	2.70	SOUTH	2.30	SOUTH	1.80	
HAZELMERE AVENUE	NORTH	1.70	NORTH	2.20	NORTH	2.70	SOUTH	2.30	SOUTH	1.80	

Issue	Description	By	Ckd	PM	Date
04	AS CONSTRUCTED	RT	ZS	JM	29.07.20
03	ADDITION OF GAS & WATER CONDUIT IN LOT 1114	SH	ZS	JM	15.04.19
02	TACTILE LAYOUT UPDATED	HM	ZS	JM	08.03.19
01	ISSUED FOR CONSTRUCTION	RT	ZS	JM	08.02.19



Scale: 1:500
 Surveyor: [Blank]
 Architect: [Blank]
 Client: EYNESBURY TOWNSHIP
 Filename: 0520E-11A4-02.dwg



Status: AS CONSTRUCTED
 Approved: [Blank]
 Scales: 1:500
 Original Issue Signatures: [Blank]
 Original Size: A1
 Height Datum: AHD
 Grid: MGA

Project: EYNESBURY TOWNSHIP
 STAGE 11A4
 CITY OF MELTON
 ROADWORKS AND DRAINAGE
 Title: LAYOUT PLAN

Arcadis Australia Pacific Pty Limited
 Level 32, 140 William Street
 Melbourne VIC 3000
 ABN 76 104 485 289
 Tel No: +61 3 8623 4000
 www.arcadis.com
 Drawing No. 02 — 0520E-11A4 — 04
 Project No. 0520E-11A4
 Issue 04