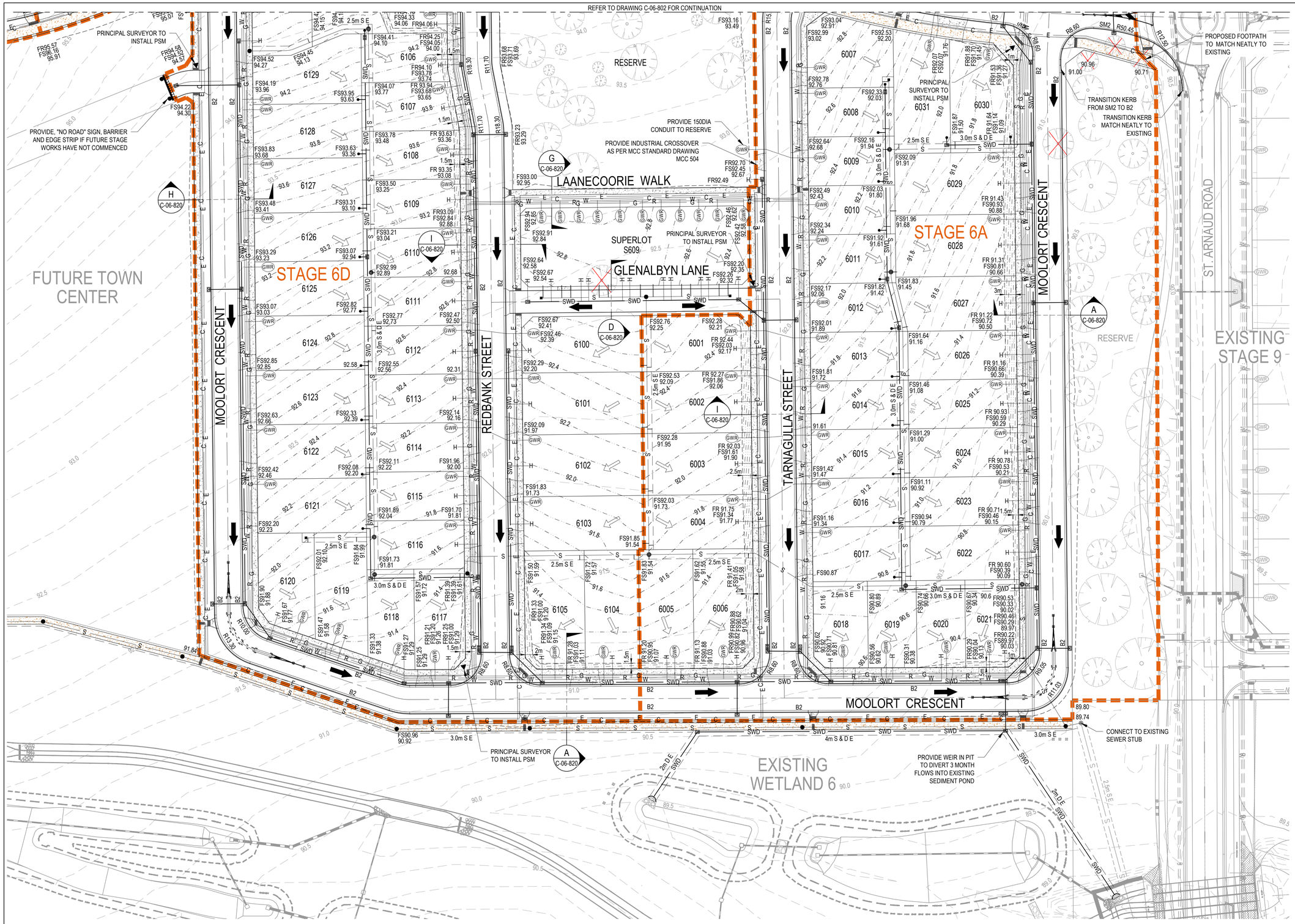

LEGEND

- PROPOSED STAGE BOUNDARY
- 5.0 — PROPOSED DESIGN CONTOURS
- PROPOSED KERB & CHANNEL
- FALL OF ALLOTMENT
- DIRECTION OF OVERLAND FLOW
- SWD — PROPOSED STORMWATER DRAINAGE
- S — PROPOSED SEWERAGE RETICULATION
- W — PROPOSED WATER RETICULATION
- R — PROPOSED RECYCLED WATER RETICULATION
- E — PROPOSED ELECTRICITY UNDER GROUND
- C — PROPOSED COMMUNICATIONS
- G — PROPOSED GAS RETICULATION
- PROPOSED DRAINAGE INLET
- PROPOSED CONCRETE FOOTPATH/DRIVEWAY
- PROPOSED SHARED PATH
- GWR — PROPOSED GAS / CLASS A / POTABLE WATER HOUSE CONNECTION
- BOLLARD
- FR98.86 — FINISHED RIDGE LEVEL
- FS97.14 — FINISHED SURFACE LEVEL
- 93.750 — EXISTING SURFACE LEVEL
- PROPOSED RIDGE LINE
- EXISTING STAGE BOUNDARY
- 5.0 — EXISTING SURFACE CONTOURS
- EXISTING STORMWATER DRAINAGE
- S — EXISTING SEWER RETICULATION
- W — EXISTING WATER RETICULATION
- R — EXISTING RECYCLED WATER RETICULATION
- e — EXISTING ELECTRICITY UNDER GROUND
- c — EXISTING COMMUNICATIONS
- g — EXISTING GAS RETICULATION
- EXISTING SWALE
- FUTSWD — FUTURE STORMWATER DRAINAGE
- FUTS — FUTURE SEWER RETICULATION
- EXISTING TREES TO BE RETAINED
- EXISTING TREES TO BE REMOVED

NOTES:

1. PROPOSED SURFACE LEVELS SHOWN ARE SUBJECT TO CHANGE UPON DETAILED DESIGN.
2. REFER TO DRG. NO. C-06-805 FOR LEVEL INFORMATION FOR LOTS 6040 - 6050.

Issue	Description	By	Ckd	PM	Date
02	ISSUED FOR APPROVAL	WB	ZS	SE	23.06.20
01	ISSUED TO CLIENT FOR REVIEW	WB	ZS	SE	02.12.19

100mm on Original

Scale

0 5 10 20 30 40 50m

1 : 500

Planner

RobertsDay planning·design·place

Filename C-06-801-10029435-FunctionalLayoutPlans.dwg

Client

RESIMAX GROUP

Status

FOR APPROVAL
NOT FOR CONSTRUCTION

Verifier Z.STROGUSZ

Scales	1:500	Original Issue Signatures	
Original Size	A1	Drawn W.BUMAGAT	
Height Datum	AHD	Designed R.TAI	
Grid	MGA	Project Manager S.EISEL	
		© Copyright reserved	

Project

EYNESBURY TOWNSHIP
STAGE 6A, 6B, 6C, 6D & 6E
CITY OF MELTON

Title

FUNCTIONAL LAYOUT PLAN
SHEET 1 OF 4

ARCADIS
Arcadis Australia Pacific Pty Limited
Level 32, 140 William Street
Melbourne VIC 3000
ABN 76 104 485 289
Tel No: +61 3 8623 4000
www.arcadis.com

Drawing No.	Project No.	Issue
C-06-801	10029435	02

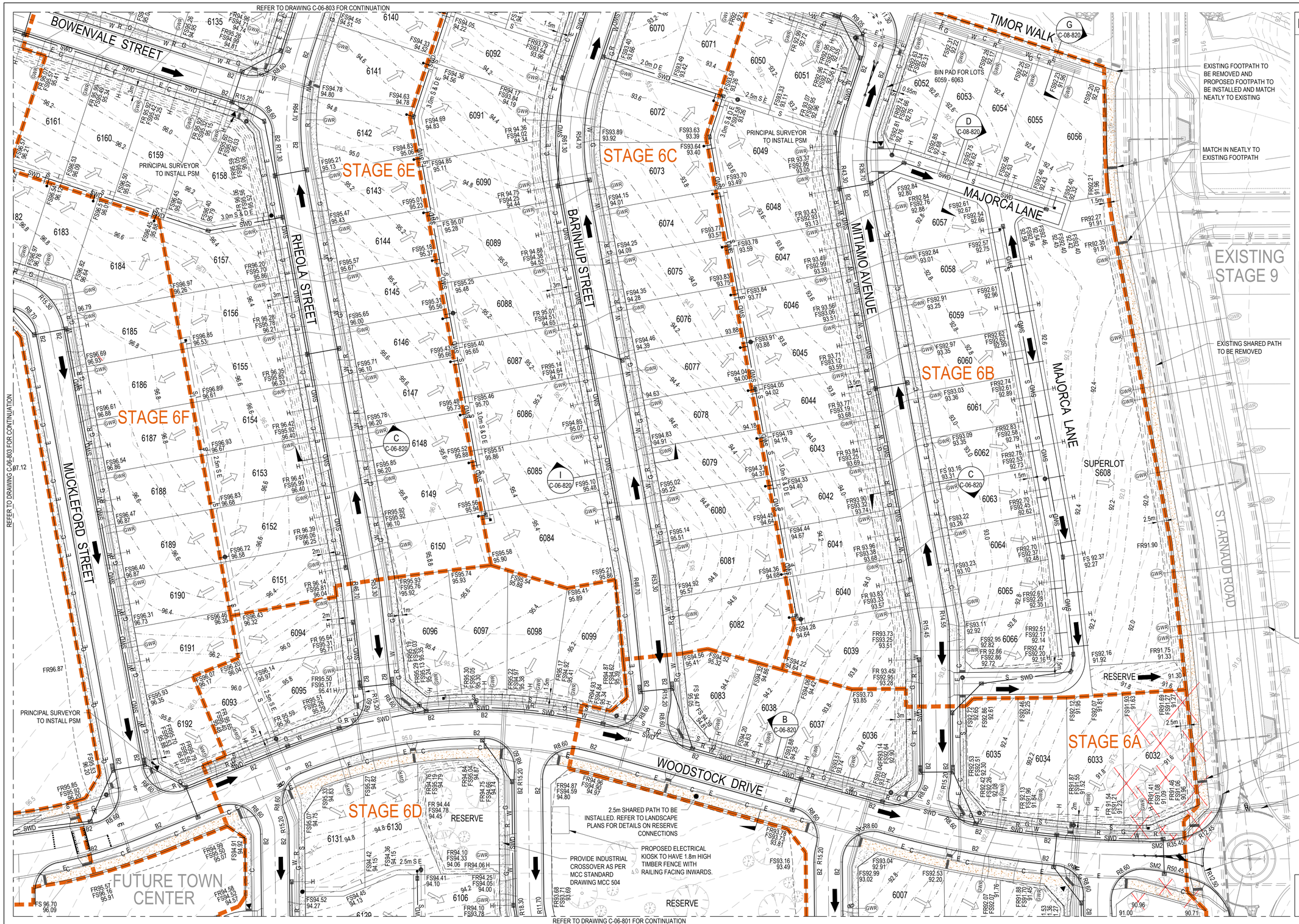

LEGEND

- PROPOSED STAGE BOUNDARY
- 5.0 — PROPOSED DESIGN CONTOURS
- PROPOSED KERB & CHANNEL
- FALL OF ALLOTMENT
- DIRECTION OF OVERLAND FLOW
- SWD — PROPOSED STORMWATER DRAINAGE
- S — PROPOSED SEWERAGE RETICULATION
- W — PROPOSED WATER RETICULATION
- R — PROPOSED RECYCLED WATER RETICULATION
- E — PROPOSED ELECTRICITY UNDER GROUND
- C — PROPOSED COMMUNICATIONS
- G — PROPOSED GAS RETICULATION
- PROPOSED DRAINAGE INLET
- PROPOSED CONCRETE FOOTPATH/DRIVEWAY
- PROPOSED SHARED PATH
- GWR — PROPOSED GAS / CLASS A / POTABLE WATER HOUSE CONNECTION
- BOLLARD
- FR98.86 — FINISHED RIDGE LEVEL
- FS97.14 — FINISHED SURFACE LEVEL
- 93.750 — EXISTING SURFACE LEVEL
- PROPOSED RIDGE LINE
- EXISTING STAGE BOUNDARY
- 5.0 — EXISTING SURFACE CONTOURS
- EXISTING STORMWATER DRAINAGE
- S — EXISTING SEWER RETICULATION
- W — EXISTING WATER RETICULATION
- R — EXISTING RECYCLED WATER RETICULATION
- e — EXISTING ELECTRICITY UNDER GROUND
- c — EXISTING COMMUNICATIONS
- g — EXISTING GAS RETICULATION
- EXISTING SWALE
- FUTSWD — FUTURE STORMWATER DRAINAGE
- FUTS — FUTURE SEWER RETICULATION
- EXISTING TREES TO BE RETAINED
- EXISTING TREES TO BE REMOVED

NOTES:

1. PROPOSED SURFACE LEVELS SHOWN ARE SUBJECT TO CHANGE UPON DETAILED DESIGN.

Issue	Description	By	Ckd	PM	Date
02	ISSUED FOR APPROVAL	WB	ZS	SE	23.06.20
01	ISSUED TO CLIENT FOR REVIEW	WB	ZS	SE	02.12.19

Scale: 1 : 500 (0 5 10 20 30 40 50m)

Planner: RobertsDay planning·design·place

Filename C-06-802-10029435-FunctionalLayoutPlans.dwg

Client: RESIMAX GROUP

Status: FOR APPROVAL
NOT FOR CONSTRUCTION

Verifier: Z.STROGUSZ

Scales	1:500	Original Issue Signatures	
Original Size	A1	Drawn W.BUMAGAT	
Height Datum	AHD	Designed R.TAI	
Grid	MGA	Project Manager S.EISEL	
		© Copyright reserved	

Project: EYNESBURY TOWNSHIP
STAGE 6A, 6B, 6C, 6D & 6E
CITY OF MELTON

Title: FUNCTIONAL LAYOUT PLAN
SHEET 2 OF 4

ARCADIS
Arcadis Australia Pacific Pty Limited
Level 32, 140 William Street
Melbourne VIC 3000
ABN 76 104 485 289
Tel No: +61 3 8623 4000
www.arcadis.com

Drawing No.	Project No.	Issue
C-06-802	10029435	02

100mm on Original

Last Saved: WBMN1953 Date Plotted: 22 Jun 2020 - 01:58PM File Name: C:\12dSW\data\AUSY01APP04\10029435-Eynesbury_46\D-DigEng\DA-CAD\DAC-Drawings\10029435-06\C-06-802-10029435-FunctionalLayoutPlans.dwg V1

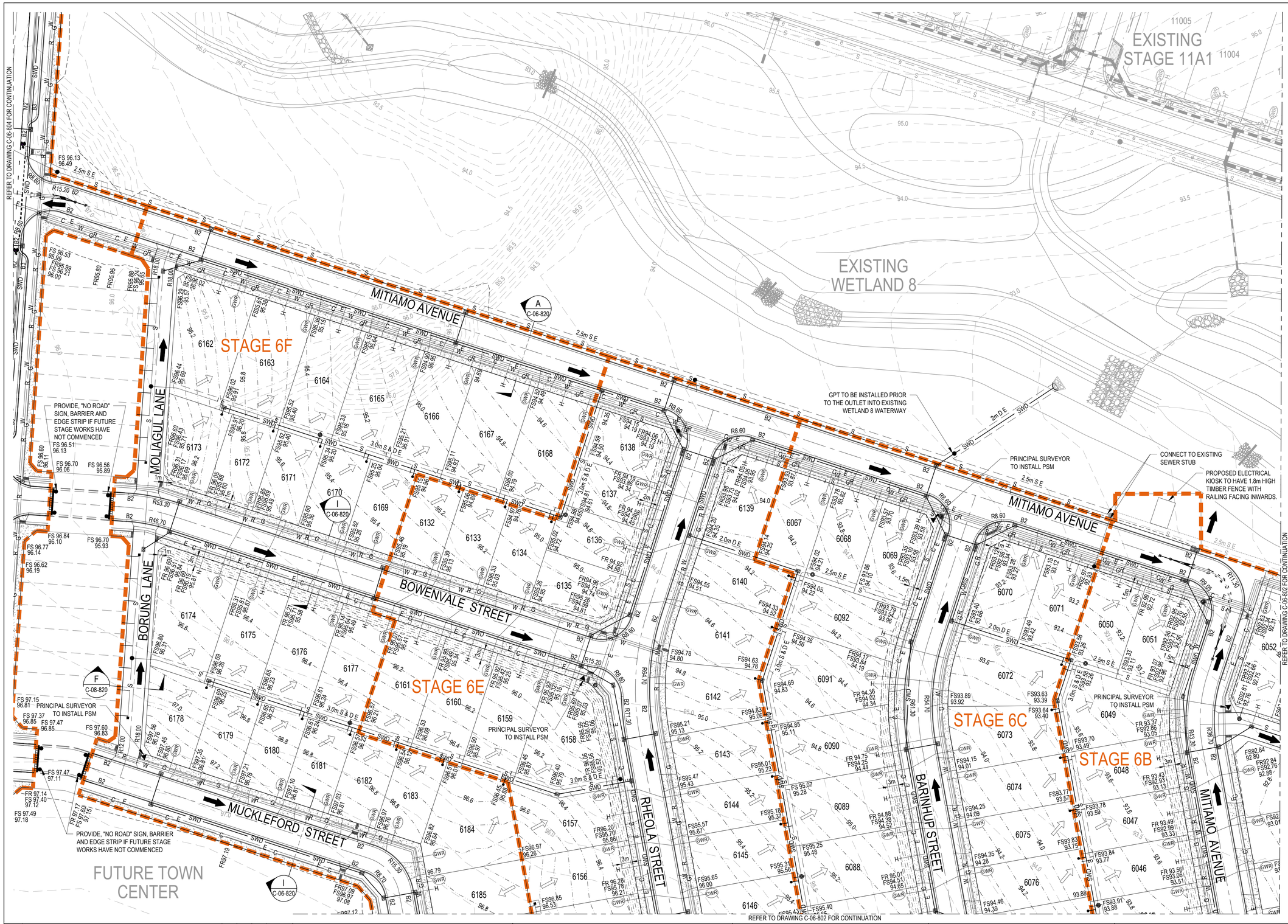

LEGEND

- PROPOSED STAGE BOUNDARY
- 5.0 PROPOSED DESIGN CONTOURS
- PROPOSED KERB & CHANNEL
- FALL OF ALLOTMENT
- DIRECTION OF OVERLAND FLOW
- SWD PROPOSED STORMWATER DRAINAGE
- S PROPOSED SEWERAGE RETICULATION
- W PROPOSED WATER RETICULATION
- R PROPOSED RECYCLED WATER RETICULATION
- E PROPOSED ELECTRICITY UNDER GROUND
- C PROPOSED COMMUNICATIONS
- G PROPOSED GAS RETICULATION
- PROPOSED DRAINAGE INLET
- PROPOSED CONCRETE FOOTPATH/DRIVEWAY
- PROPOSED SHARED PATH
- GWR PROPOSED GAS / CLASS A / POTABLE WATER HOUSE CONNECTION
- BOLLARD
- FR98.86 FINISHED RIDGE LEVEL
- FS97.14 FINISHED SURFACE LEVEL
- 93.750 EXISTING SURFACE LEVEL
- PROPOSED RIDGE LINE
- EXISTING STAGE BOUNDARY
- 5.0 EXISTING SURFACE CONTOURS
- EXISTING STORMWATER DRAINAGE
- S EXISTING SEWER RETICULATION
- W EXISTING WATER RETICULATION
- R EXISTING RECYCLED WATER RETICULATION
- e EXISTING ELECTRICITY UNDER GROUND
- c EXISTING COMMUNICATIONS
- g EXISTING GAS RETICULATION
- EXISTING SWALE
- FUTSWD FUTURE STORMWATER DRAINAGE
- FUTS FUTURE SEWER RETICULATION
- EXISTING TREES TO BE RETAINED
- EXISTING TREES TO BE REMOVED

NOTES:

1. PROPOSED SURFACE LEVELS SHOWN ARE SUBJECT TO CHANGE UPON DETAILED DESIGN.

Issue	Description	By	Ckd	PM	Date
02	ISSUED FOR APPROVAL	WB	ZS	SE	23.06.20
01	ISSUED TO CLIENT FOR REVIEW	WB	ZS	SE	02.12.19

100mm on Original

Scale

0 5 10 20 30 40 50m

1 : 500

Planner

RobertsDay planning·design·place

Filename C-06-803-10029435-FunctionalLayoutPlans.dwg

Client

RESIMAX GROUP

Status

FOR APPROVAL
NOT FOR CONSTRUCTION

Verifier Z.STROGUSZ

Scales	1:500	Original Issue Signatures	
Original Size	A1	Drawn W.BUMAGAT	
Height Datum	AHD	Designed R.TAI	
Grid	MGA	Project Manager S.EISEL	
		© Copyright reserved	

Project

EYNESBURY TOWNSHIP
STAGE 6A, 6B, 6C, 6D & 6E
CITY OF MELTON

Title

FUNCTIONAL LAYOUT PLAN
SHEET 3 OF 4

ARCADIS
Arcadis Australia Pacific Pty Limited
Level 32, 140 William Street
Melbourne VIC 3000
ABN 76 104 485 289
Tel No: +61 3 8623 4000
www.arcadis.com

Drawing No.	Project No.	Issue
C-06-803	10029435	02

Last Saved: WBMN1953 Date Plotted: 22 Jun 2020 - 11:22AM File Name: C:\12dSW\data\AUSY01APP04\10029435-Eynesbury_46\D-DigEng\DA-CAD\DAC-Drawings\10029435-06\C-06-803-10029435-FunctionalLayoutPlans.dwg V1

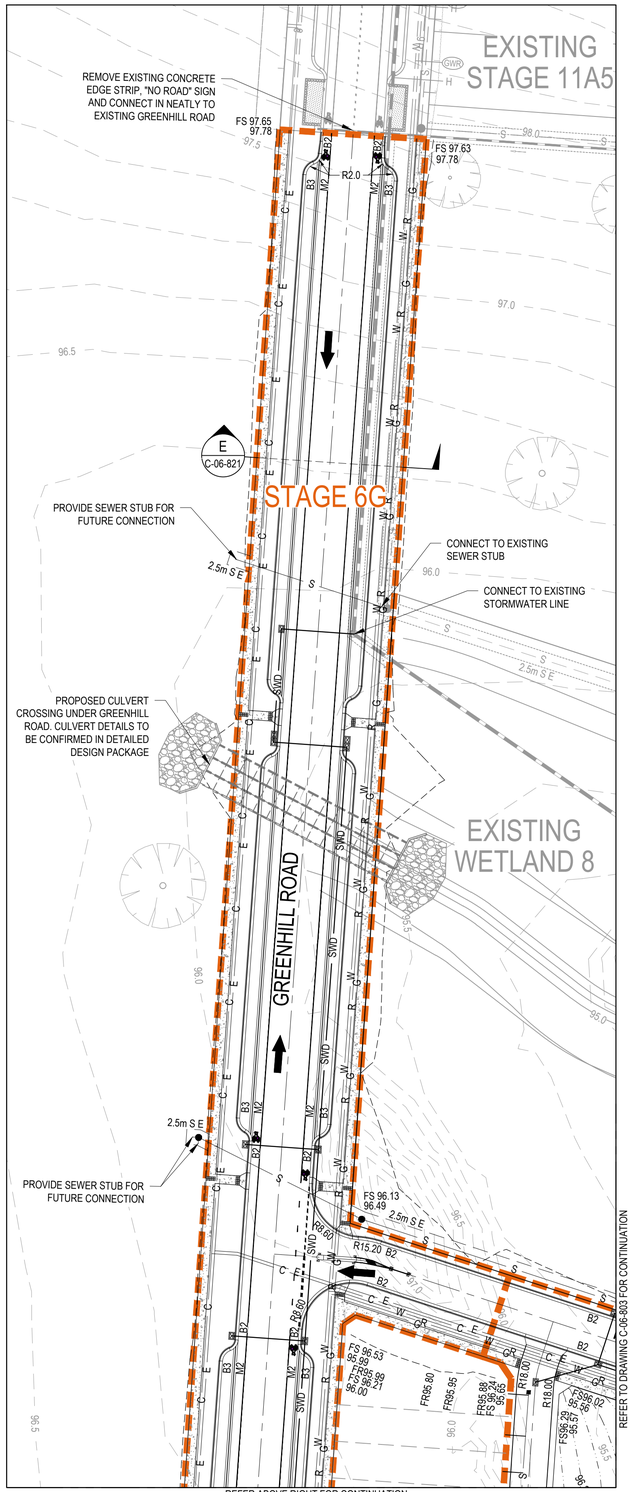

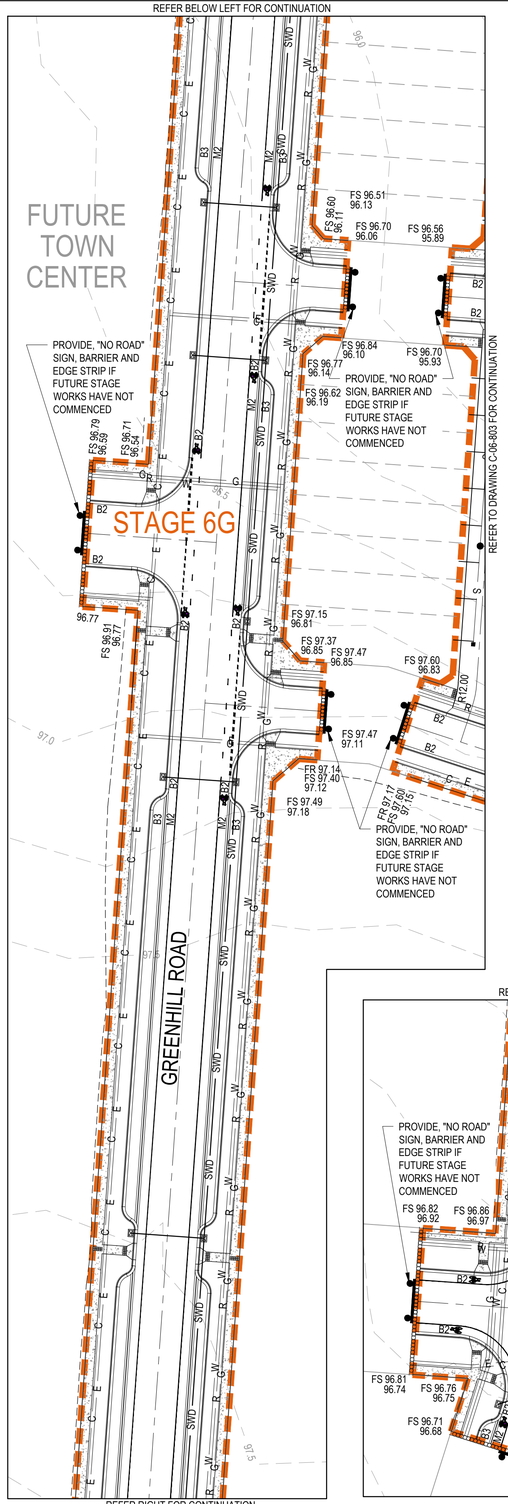

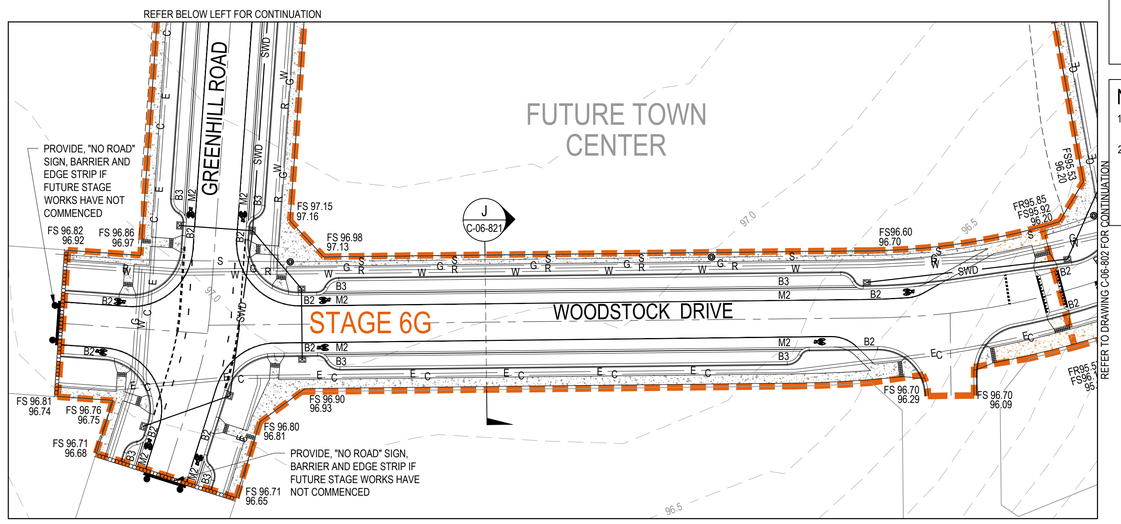

ROAD LAYOUT TABLE

ROAD NAME	ROAD CLASSIFICATION	RESERVE WIDTH (m)	ROAD WIDTH			KERB TYPE		VERGE WIDTH(m)	
			LIP to LTP	INV to INV	BACK to BACK	NTH/WEST	STH/EAST	NTH/WEST	STH/EAST
MOOLORT CRESENT (LOTS 6117-6120)	AS1	14.00	6.60	7.50	7.80	B2	B2	4.10	2.10
MITIAMO AVENUE (LOTS 6051-6162)	AS1	14.00	6.60	7.50	7.80	B2	B2	5.10	1.10
MOOLORT CRESENT (LOTS 6120-6131)	AS1	16.00	6.60	7.50	7.80	B2	B2	4.10	4.10
MITIAMO AVENUE (LOTS 6039-6051)	AS1	16.00	6.60	7.50	7.80	B2	B2	4.10	4.10
RHEOLA STREET	AS1	16.00	6.60	7.50	7.80	B2	B2	4.10	4.10
BOWENVALE STREET	AS1	16.00	6.60	7.50	7.80	B2	B2	4.10	4.10
MUCKLEFORD STREET	AS1	16.00	6.00	7.50	7.80	B2	B2	4.10	4.10
BARINHUP STREET	AS1	16.00	6.60	7.50	7.80	B2	B2	4.10	4.10
REDBANK STREET	AS1	16.00	6.60	7.50	7.80	B2	B2	4.10	4.10
TRANAGULLA STREET	AS1	16.00	6.60	7.50	7.80	B2	B2	4.10	4.10
GREENHILL ROAD	AS2	24.00	9.80	10.70	11.00	B2	B2	6.50	6.50
WOODSTOCK DRIVE	AS2	17.60	6.60	7.50	7.80	B2	B2	4.15	5.65
MAJORCA LANE	AL	8.00	4.00	-	-	-	-	1.00	1.00
GLENALBYN LANE	AL	8.00	4.00	-	-	-	-	1.00	1.00
BORUNG LANE	AL	8.00	4.00	-	-	-	-	1.00	1.00
MOLIAGUL LANE	AL	8.00	4.00	-	-	-	-	1.00	1.00

SERVICES OFFSET SCHEDULE

ROAD NAME	GAS		RECYCLED WATER		WATER		TELECOMMS		ELEC	
	SIDE	OFFSET (m)	SIDE	OFFSET (m)	SIDE	OFFSET (m)	SIDE	OFFSET (m)	SIDE	OFFSET (m)
MOOLORT CRESENT (LOTS 6117-6120)	W/N	1.80	W/N	2.30	W/N	2.80	W/S	0.40	W/S	0.90
MITIAMO AVENUE (LOTS 6051-6162)	S	1.80	S	2.30	S	2.80	S	3.30	S	3.80
MOOLORT CRESENT (LOTS 6120-6131)	W	1.80	W	2.30	W	2.80	E	1.80	E	2.30
MITIAMO AVENUE (LOTS 6039-6051)	W	1.80	W	2.30	W	2.80	E	1.70	E	2.20
RHEOLA STREET	E	1.80	E	2.30	E	2.80	W	1.70	W	2.20
BOWENVALE STREET	N	1.80	N	2.30	N	2.80	S	1.70	S	2.20
MUCKLEFORD STREET	E/N	1.80	E/N	2.30	E/N	2.80	W/S	1.70	W/S	2.20
BARINHUP STREET	E	1.80	E	2.30	E	2.80	W	1.70	W	2.20
REDBANK STREET	W	1.80	W	2.30	W	2.80	E	1.70	E	2.20
TRANAGULLA STREET	E	1.80	E	2.30	E	2.80	W	1.70	W	2.20
GREENHILL ROAD	E	1.70	E	2.20	E	2.70	W	1.80	W	2.30
WOODSTOCK DRIVE	N	1.80	N	2.30	N	2.80	S	3.25	S	3.75
LAANECORRIE WALK	S	1.10	S	1.50	S	1.90	S	2.40	S	2.90
TIMOR WALK	S	1.10	S	1.50	S	1.90	S	2.40	S	2.90

LEGEND

- PROPOSED STAGE BOUNDARY
- 5.0 — PROPOSED DESIGN CONTOURS
- PROPOSED KERB & CHANNEL
- FALL OF ALLOTMENT
- DIRECTION OF OVERLAND FLOW
- SWD — PROPOSED STORMWATER DRAINAGE
- S — PROPOSED SEWERAGE RETICULATION
- W — PROPOSED WATER RETICULATION
- R — PROPOSED RECYCLED WATER RETICULATION
- E — PROPOSED ELECTRICITY UNDER GROUND
- C — PROPOSED COMMUNICATIONS
- G — PROPOSED GAS RETICULATION
- PROPOSED DRAINAGE INLET
- PROPOSED CONCRETE FOOTPATH/DRIVEWAY
- PROPOSED SHARED PATH
- GWR — PROPOSED GAS / CLASS A / POTABLE WATER HOUSE CONNECTION
- BOLLARD
- FR98.86 — FINISHED RIDGE LEVEL
- FS97.14 — FINISHED SURFACE LEVEL
- 93.750 — EXISTING SURFACE LEVEL
- PROPOSED RIDGE LINE
- EXISTING STAGE BOUNDARY
- 5.0 — EXISTING SURFACE CONTOURS
- EXISTING STORMWATER DRAINAGE
- S — EXISTING SEWER RETICULATION
- W — EXISTING WATER RETICULATION
- R — EXISTING RECYCLED WATER RETICULATION
- e — EXISTING ELECTRICITY UNDER GROUND
- c — EXISTING COMMUNICATIONS
- g — EXISTING GAS RETICULATION
- EXISTING SWALE
- FUTSWD — FUTURE STORMWATER DRAINAGE
- FUTS — FUTURE SEWER RETICULATION
- EXISTING TREES TO BE RETAINED
- EXISTING TREES TO BE REMOVED

NOTES:

1. PROPOSED SURFACE LEVELS SHOWN ARE SUBJECT TO CHANGE UPON DETAILED DESIGN.
2. GREENHILL ROAD AND WOODSTOCK DRIVE WITHIN STAGE 6G ARE CURRENTLY SHOWN IN THEIR ULTIMATE EXTENTS BUT ARE PROPOSED TO BE CONSTRUCTED TO AN INTERIM PROFILE. REFER TO DRAWING C-060-821 FOR INTERIM CROSS SECTIONS.

Issue	Description	By	Ckd	PM	Date
02	ISSUED FOR APPROVAL	WB	ZS	SE	23.06.20
01	ISSUED TO CLIENT FOR REVIEW	WB	ZS	SE	02.12.19

100mm on Original

Scale: 1 : 500 (0 5 10 20 30 40 50m)

Planner: RobertsDay planning·design·place

Filename C-06-804-10029435-FunctionalLayoutPlans.dwg

Client: RESIMAX GROUP

Status: FOR APPROVAL
NOT FOR CONSTRUCTION

Verifier: Z.STROGUSZ

Scales	1:500	Original Issue Signatures	
		Drawn W.BUMAGAT	
Original Size	A1	Designed R.TAI	
Height Datum	AHD	Project Manager S.EISEL	
Grid	MGA	© Copyright reserved	

Project: EYNESBURY TOWNSHIP
STAGE 6A, 6B, 6C, 6D & 6E
CITY OF MELTON

Title: FUNCTIONAL LAYOUT PLAN
SHEET 4 OF 4

ARCADIS
Arcadis Australia Pacific Pty Limited
Level 32, 140 William Street
Melbourne VIC 3000
ABN 76 104 485 289
Tel No: +61 3 8623 4000
www.arcadis.com

Drawing No.	Project No.	Issue
C-06-804	10029435	02

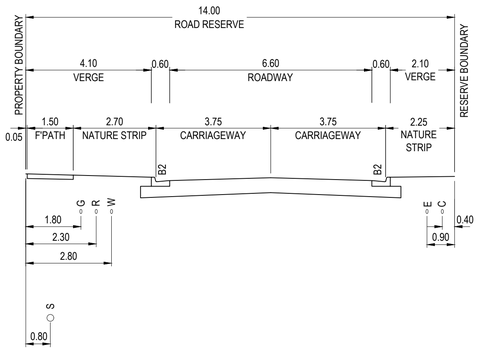

14.00m ROAD RESERVE

MITIAMO AVENUE (LOTS 6051-6162) & MOOLORT CRESCENT (LOTS 6117-6120)
TYPICAL SECTION - A

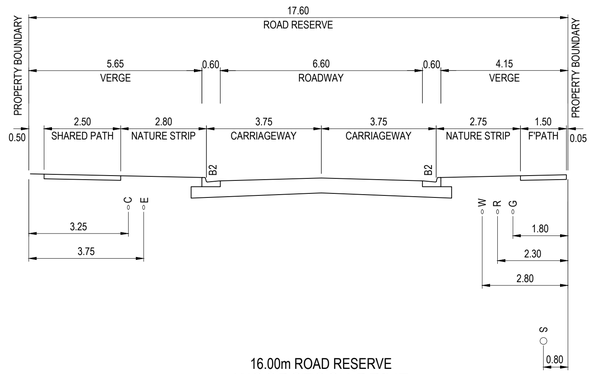

16.00m ROAD RESERVE

WOODSTOCK DRIVE
TYPICAL SECTION - B

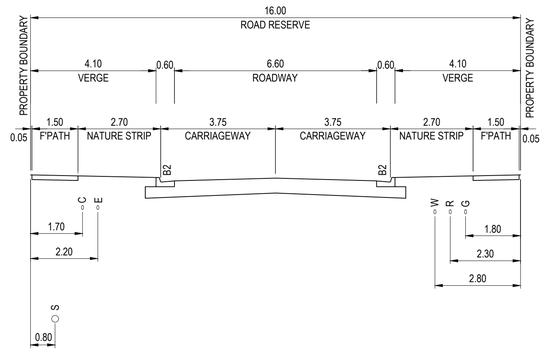

16.00m ROAD RESERVE

MITIAMO AVENUE(LOTS 6039-6051) & RHEOLA STREET
TYPICAL SECTION - C

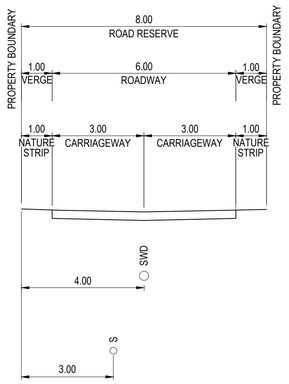

8.00m ROAD RESERVE

MAJORCA LANE & GLENALBYN LANE
TYPICAL SECTION - D

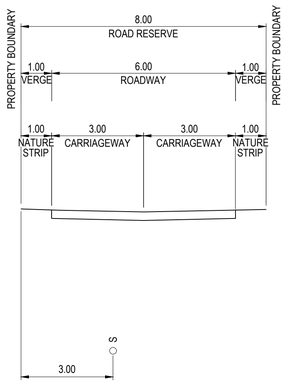

8.00m ROAD RESERVE

MOLIAGUL LANE & BORUNG LANE
TYPICAL SECTION - F

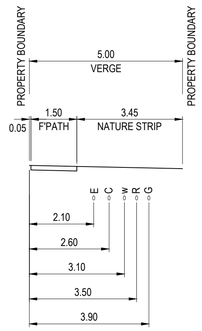

1.50m FOOT PATH

LAANECOORIE WALK & TIMOR WALK
TYPICAL SECTION - G

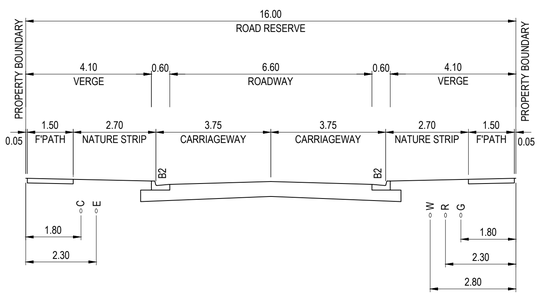

16.00m ROAD RESERVE

MOOLORT CRESCENT (LOTS 6120-6131)
TYPICAL SECTION - H

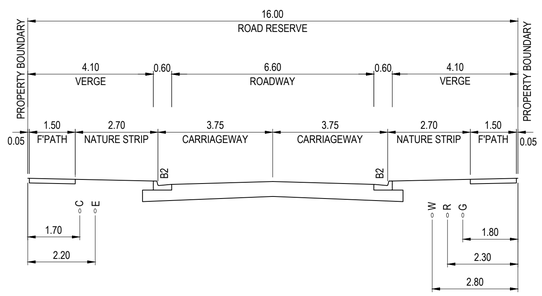

16.00m ROAD RESERVE

BOWENVALE STREET, BARINHUP STREET, REDBANK STREET, TARNAGULLA STREET & MUCKLEFORD STREET
TYPICAL SECTION - I

Issue	Description	By	Ckd	PM	Date
02	ISSUED FOR APPROVAL	WB	ZS	SE	23.06.20
01	ISSUED TO CLIENT FOR REVIEW	WB	ZS	SE	02.12.19

100mm on Original

Scale

0 1 2 4 6 8 10m

1 : 100

Planner

RobertsDay planning·design·place

Filename C-06-820-10029435-TypicalCrossSections.dwg

Client

RESIMAX GROUP

Status: FOR APPROVAL
NOT FOR CONSTRUCTION

Verifier: Z.STROGUSZ

		Original Issue Signatures	
Scales	1:100	Drawn W.BUMAGAT	
Original Size	A1	Designed R.TAI	
Height Datum	AHD	Project Manager S.EISEL	
Grid	MGA	© Copyright reserved	

Project: EYNESBURY TOWNSHIP
STAGE 6A, 6B, 6C, 6D & 6E
CITY OF MELTON

Title: TYPICAL ROAD CROSS SECTIONS
SHEET 1 OF 2

ARCADIS
Arcadis Australia Pacific Pty Limited
Level 32, 140 William Street
Melbourne VIC 3000
ABN 76 104 485 289
Tel No: +61 3 8623 4000
www.arcadis.com

Drawing No.		Project No.		Issue
C-06-820	—	10029435	—	02

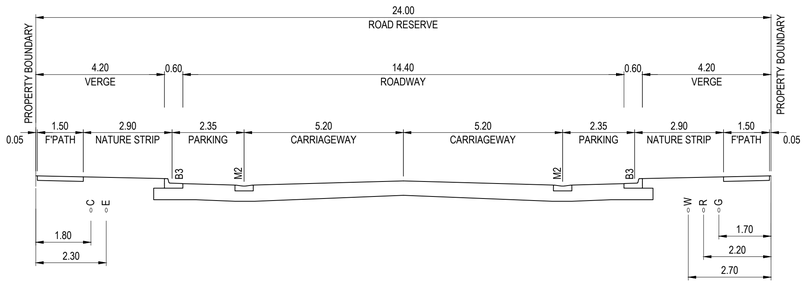

24m ROAD RESERVE

GREENHILL ROAD - ULTIMATE PROFILE

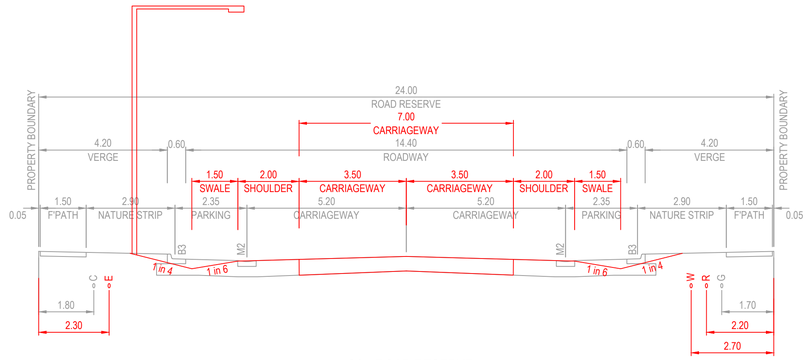

24m ROAD RESERVE

GREENHILL ROAD - INTERIM LINK PROFILE

LESS THAN - 2,000vpd

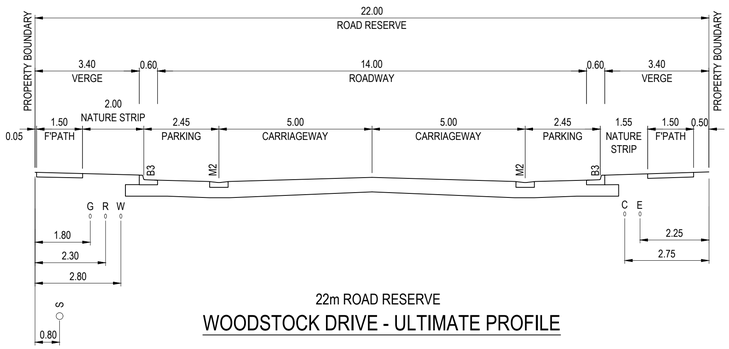

22m ROAD RESERVE

WOODSTOCK DRIVE - ULTIMATE PROFILE

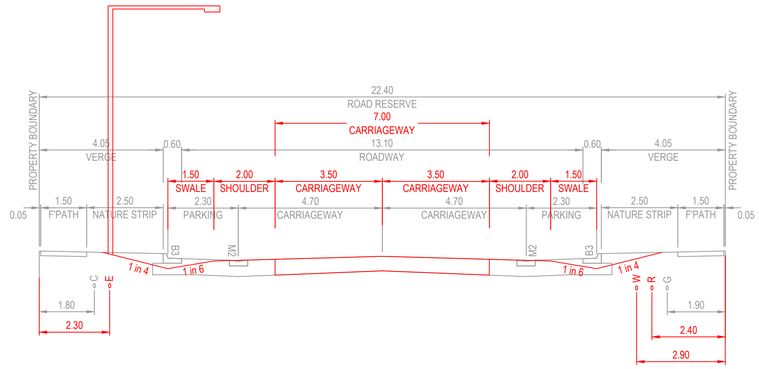

22.4m ROAD RESERVE

WOODSTOCK DRIVE - INTERIM LINK PROFILE

LESS THAN - 2,000vpd

Issue	Description	By	Ckd	PM	Date
02	ISSUED FOR APPROVAL	WB	ZS	SE	23.06.20
01	ISSUED TO CLIENT FOR REVIEW	WB	ZS	SE	02.12.19

Scale: 0 1 2 4 6 8 10m — 1 : 100

Planner: RobertsDay planning·design·place

Filename C-06-821-10029435-TypicalCrossSections.dwg

Client: RESIMAX GROUP

Status: FOR APPROVAL
NOT FOR CONSTRUCTION

Verifier: Z.STROGUSZ

Scales	1:100	Original Issue Signatures	
Original Size	A1	Drawn W.BUMAGAT	
Height Datum	AHD	Designed R.TAI	
Grid	MGA	Project Manager S.EISEL	
		© Copyright reserved	

Project: EYNESBURY TOWNSHIP
STAGE 6A, 6B, 6C, 6D & 6E
CITY OF MELTON

Title: TYPICAL ROAD CROSS SECTIONS
SHEET 2 OF 2

ARCADIS
Arcadis Australia Pacific Pty Limited
Level 32, 140 William Street
Melbourne VIC 3000
ABN 76 104 485 289
Tel No: +61 3 8623 4000
www.arcadis.com

Drawing No.	Project No.	Issue
C-06-821	10029435	02

100mm on Original

Last Saved: WBMN1953 Date Plotted: 22 Jun 2020 - 11:26AM File Name: C:\12dSW\data\AUSY01APP04\10029435-Eynesbury_46\D-DigEng\DA-CAD\DAC-Drawings\10029435-06\C-06-821-10029435-TypicalCrossSections.dwg

V1

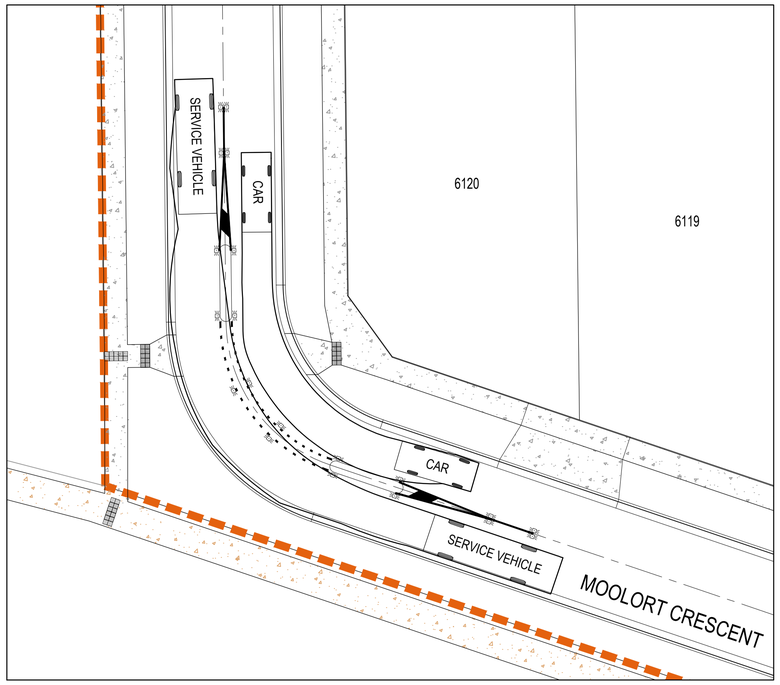

LOT 6120 MOOLORT CRESCENT TURN PATH LAYOUT 1

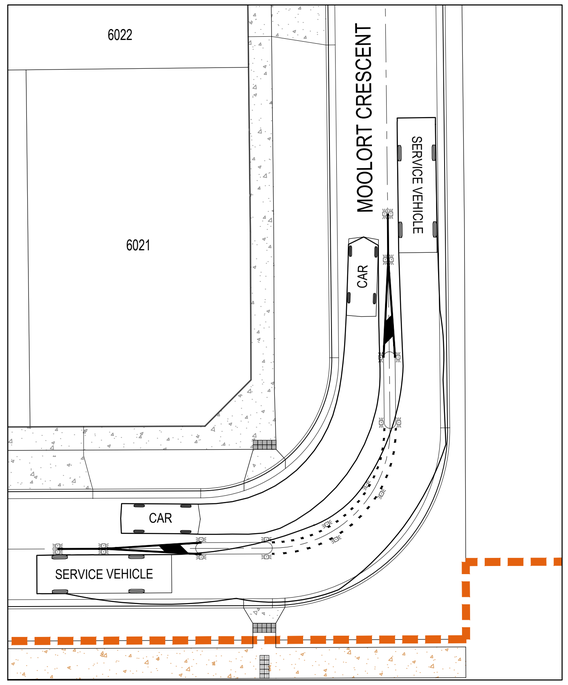

LOT 6021 MOOLORT CRESCENT TURN PATH LAYOUT 1

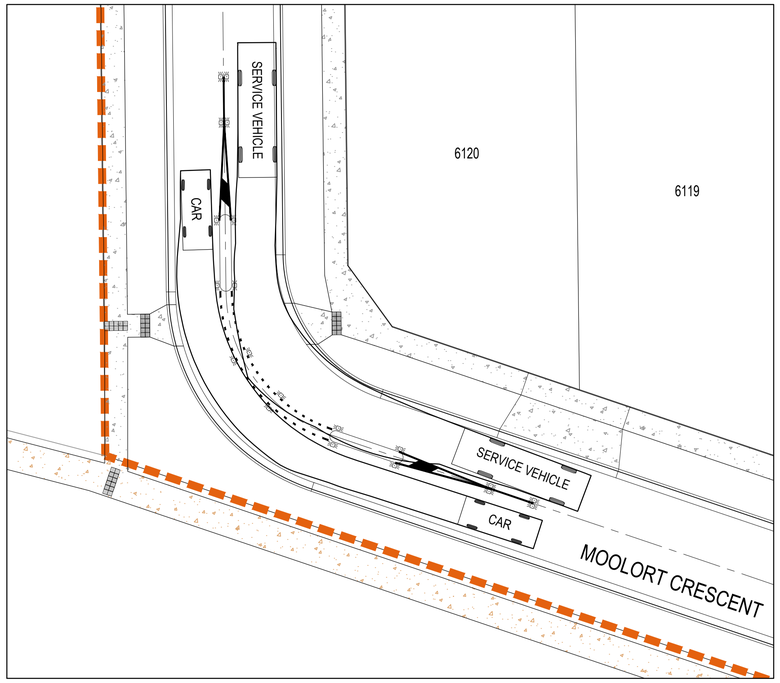

LOT 6120 MOOLORT CRESCENT TURN PATH LAYOUT 2

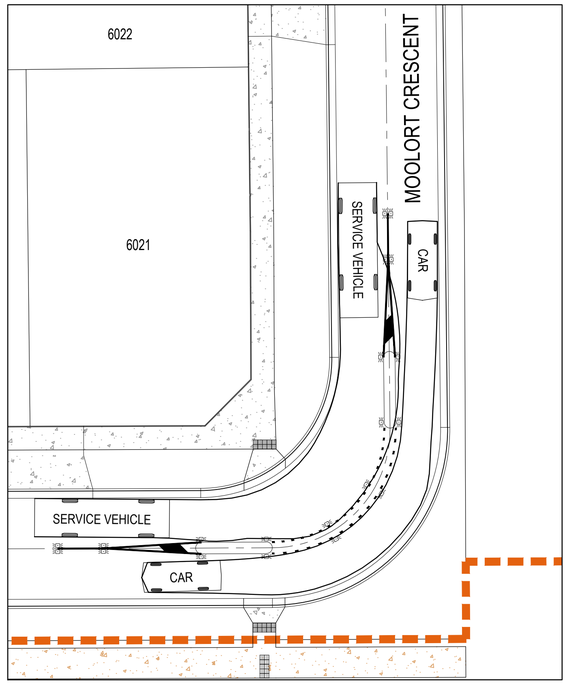

LOT 6021 MOOLORT CRESCENT TURN PATH LAYOUT 2

LEGEND

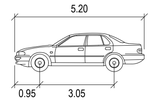

CAR	METERS
WIDTH	: 1.94
TRACK	: 1.84
LOCK TO LOCK TIME	: 6.0
STEERING ANGLE	: 33.6

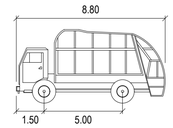

SERVICE VEHICLE	METERS
WIDTH	: 2.50
TRACK	: 2.50
LOCK TO LOCK TIME	: 6.0
STEERING ANGLE	: 38.7

Issue	Description	By	Ckd	PM	Date
02	ISSUED FOR APPROVAL	WB	ZS	SE	23.06.20
01	ISSUED TO CLIENT FOR REVIEW	WB	ZS	SE	02.12.19

100mm on Original

Scale

0 5 10 15 20m

1 : 200

Planner

RobertsDay planning·design·place

Filename C-06-840-10029435-TurningPathAnalysis.dwg

Client

RESIMAX GROUP

Status
FOR APPROVAL
NOT FOR CONSTRUCTION

Verifier
Z.STROGUSZ

Scales	1:200	Original Issue Signatures	
Original Size	A1	Drawn W.BUMAGAT	
Height Datum	AHD	Designed R.TAI	
Grid	MGA	Project Manager S.EISEL	
		© Copyright reserved	

Project
EYNESBURY TOWNSHIP
STAGE 6A, 6B, 6C, 6D & 6E
CITY OF MELTON

Title
TURNING PATH ANALYSIS PLAN
SHEET 1 OF 11

ARCADIS
Arcadis Australia Pacific Pty Limited
Level 32, 140 William Street
Melbourne VIC 3000
ABN 76 104 485 289
Tel No: +61 3 8623 4000
www.arcadis.com

Drawing No.	Project No.	Issue
C-06-840 —	10029435 —	02

Last Saved: WBMN1953 Date Plotted: 22 Jun 2020 - 11:29AM File Name: C:\12dSW\data\AUSY01APP04\10029435-Eynesbury_46\D-DigEng\DA-CAD\DAC-Drawings\10029435-06\C-06-840-10029435-TurningPathAnalysis.dwg

V1

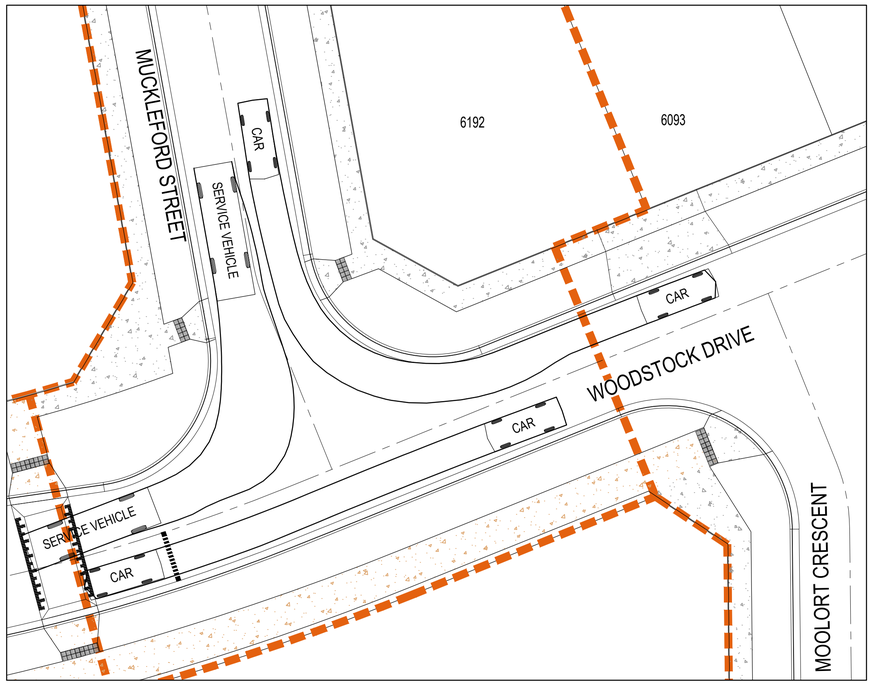

WOODSTOCK DRIVE / MUCKLEFORD STREET TURN PATH LAYOUT 1

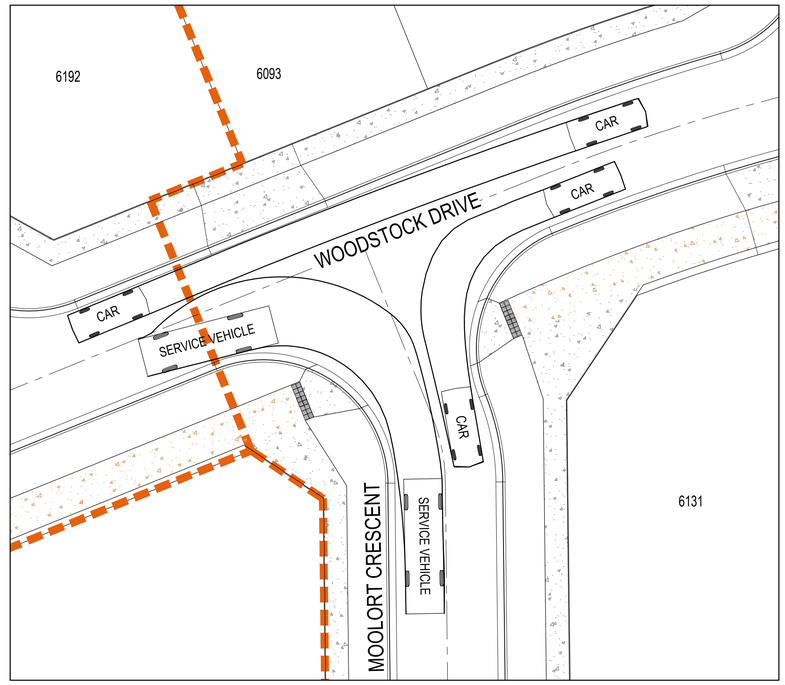

WOODSTOCK DRIVE / MOOLORT CRESCENT TURN PATH LAYOUT 1

LEGEND

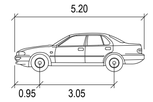

CAR	METERS
WIDTH	: 1.94
TRACK	: 1.84
LOCK TO LOCK TIME	: 6.0
STEERING ANGLE	: 33.6

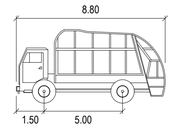

SERVICE VEHICLE	METERS
WIDTH	: 2.50
TRACK	: 2.50
LOCK TO LOCK TIME	: 6.0
STEERING ANGLE	: 38.7

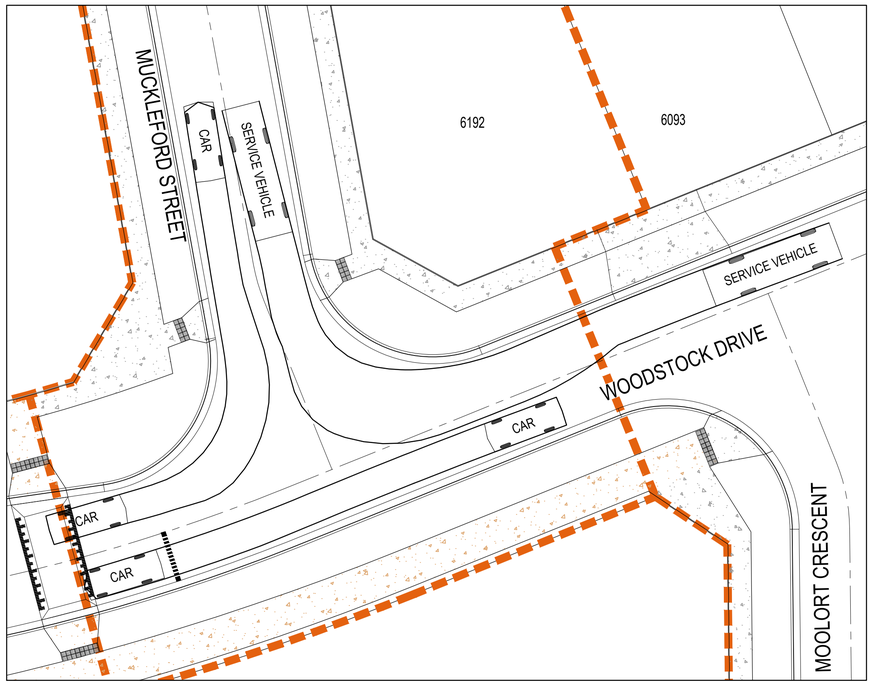

WOODSTOCK DRIVE / MUCKLEFORD STREET TURN PATH LAYOUT 2

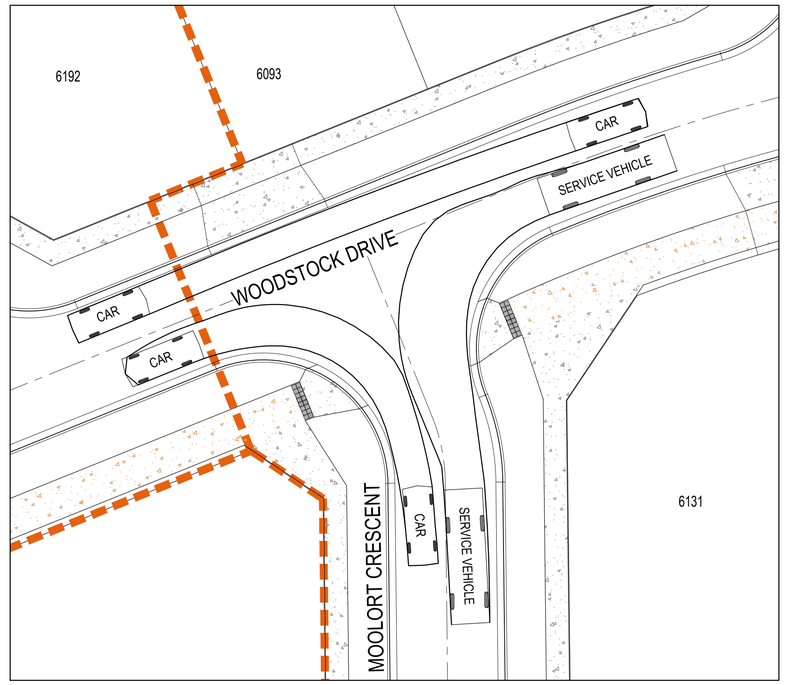

WOODSTOCK DRIVE / MOOLORT CRESCENT TURN PATH LAYOUT 2

Issue	Description	By	Ckd	PM	Date
02	ISSUED FOR APPROVAL	WB	ZS	SE	23.06.20
01	ISSUED TO CLIENT FOR REVIEW	WB	ZS	SE	02.12.19

100mm on Original

Scale

0 5 10 15 20m

1 : 200

Planner

RobertsDay planning·design·place

Filename C-06-841-10029435-TurningPathAnalysis.dwg

Client

RESIMAX GROUP

Status: FOR APPROVAL
NOT FOR CONSTRUCTION

Verifier: Z.STROGUSZ

Scales	1:200	Original Issue Signatures	
Original Size	A1	Drawn W.BUMAGAT	
Height Datum	AHD	Designed R.TAI	
Grid	MGA	Project Manager S.EISEL	
		© Copyright reserved	

Project: EYNESBURY TOWNSHIP
STAGE 6A, 6B, 6C, 6D & 6E
CITY OF MELTON

Title: TURNING PATH ANALYSIS PLAN
SHEET 2 OF 11

ARCADIS
Arcadis Australia Pacific Pty Limited
Level 32, 140 William Street
Melbourne VIC 3000
ABN 76 104 485 289
Tel No: +61 3 8623 4000
www.arcadis.com

Drawing No.	Project No.	Issue
C-06-841 —	10029435 —	02

Last Saved: WBMN1953 Date Plotted: 22 Jun 2020 - 11:30AM File Name: C:\12dSW\data\AUSY01APP04\10029435-Eynesbury_46\D-DigEng\DA-CAD\DAC-Drawings\10029435-06\C-06-841-10029435-TurningPathAnalysis.dwg

V1

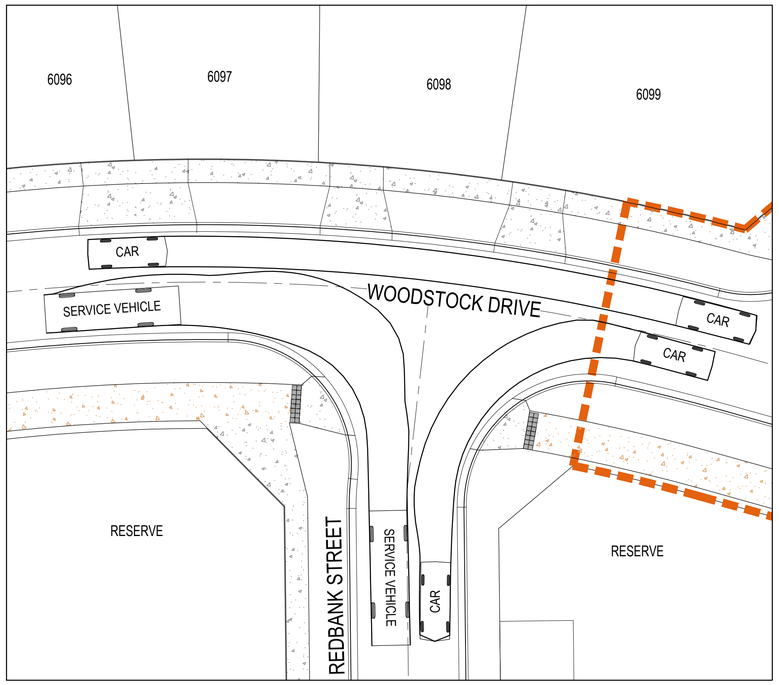

WOODSTOCK DRIVE / REDBANK STREET TURN PATH LAYOUT 1

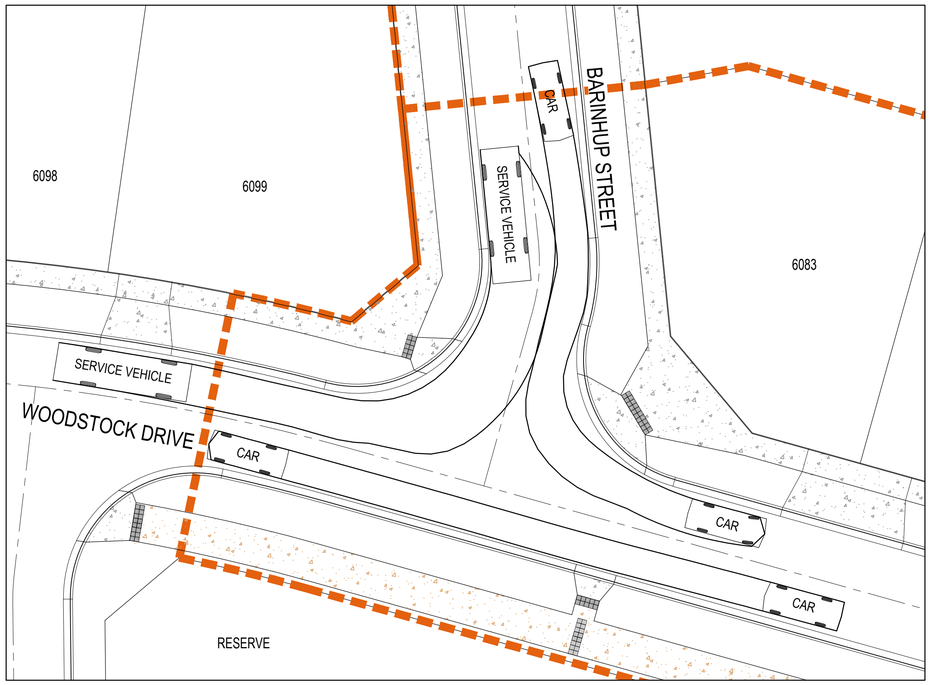

WOODSTOCK DRIVE / BARINHUP STREET TURN PATH LAYOUT 1

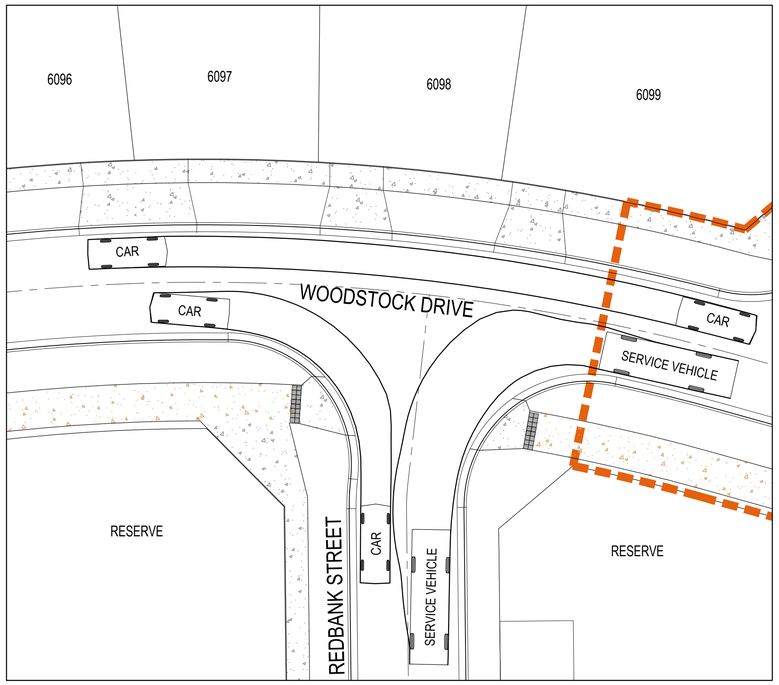

WOODSTOCK DRIVE / REDBANK STREET TURN PATH LAYOUT 2

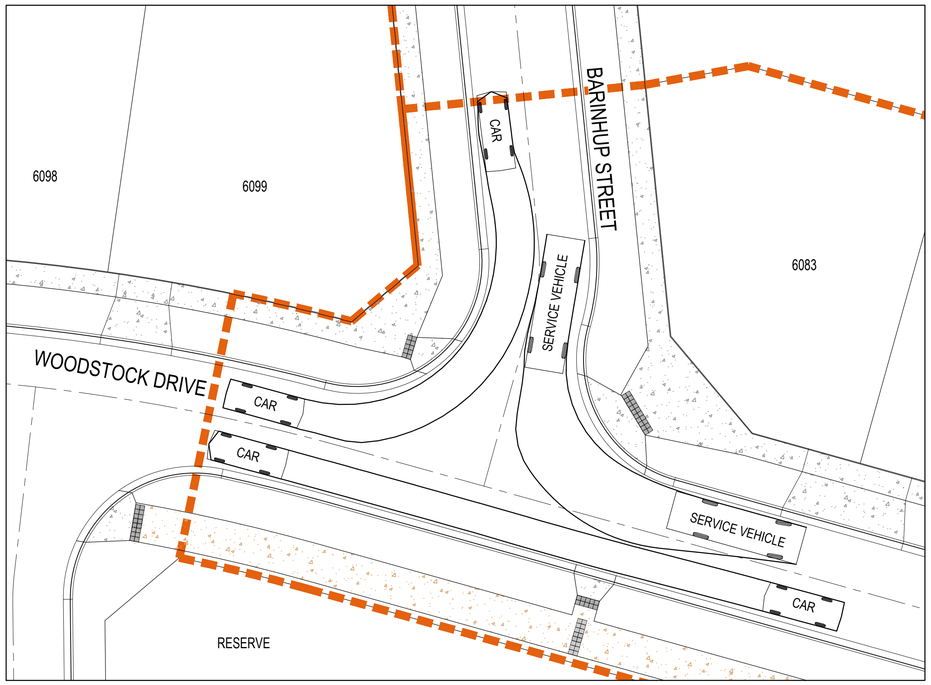

WOODSTOCK DRIVE / BARINHUP STREET TURN PATH LAYOUT 2

LEGEND

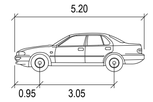

CAR	METERS
WIDTH	: 1.94
TRACK	: 1.84
LOCK TO LOCK TIME	: 6.0
STEERING ANGLE	: 33.6

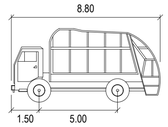

SERVICE VEHICLE	METERS
WIDTH	: 2.50
TRACK	: 2.50
LOCK TO LOCK TIME	: 6.0
STEERING ANGLE	: 38.7

Issue	Description	By	Ckd	PM	Date
02	ISSUED FOR APPROVAL	WB	ZS	SE	23.06.20
01	ISSUED TO CLIENT FOR REVIEW	WB	ZS	SE	02.12.19

100mm on Original

Scale

N

0 5 10 15 20m

1 : 200

Planner

RobertsDay planning·design·place

Filename C-06-842-10029435-TurningPathAnalysis.dwg

Client

RESIMAX GROUP

Status

FOR APPROVAL
NOT FOR CONSTRUCTION

Verifier Z.STROGUSZ

Scales	1:200	Original Issue Signatures	
Original Size	A1	Drawn W.BUMAGAT	
Height Datum	AHD	Designed R.TAI	
Grid	MGA	Project Manager S.EISEL	
		© Copyright reserved	

Project

EYNESBURY TOWNSHIP
STAGE 6A, 6B, 6C, 6D & 6E
CITY OF MELTON

Title

TURNING PATH ANALYSIS PLAN
SHEET 3 OF 11

ARCADIS
Arcadis Australia Pacific Pty Limited
Level 32, 140 William Street
Melbourne VIC 3000
ABN 76 104 485 289
Tel No: +61 3 8623 4000
www.arcadis.com

Drawing No.	Project No.	Issue
C-06-842 —	10029435 —	02

Last Saved: WBMN1953 Date Plotted: 22 Jun 2020 - 11:32AM File Name: V1
C:\12dSW\data\AUSY01APP04\10029435-Eynesbury_46\D-DigEng\DA-CAD\DAC-Drawings\10029435-06\C-06-842-10029435-TurningPathAnalysis.dwg

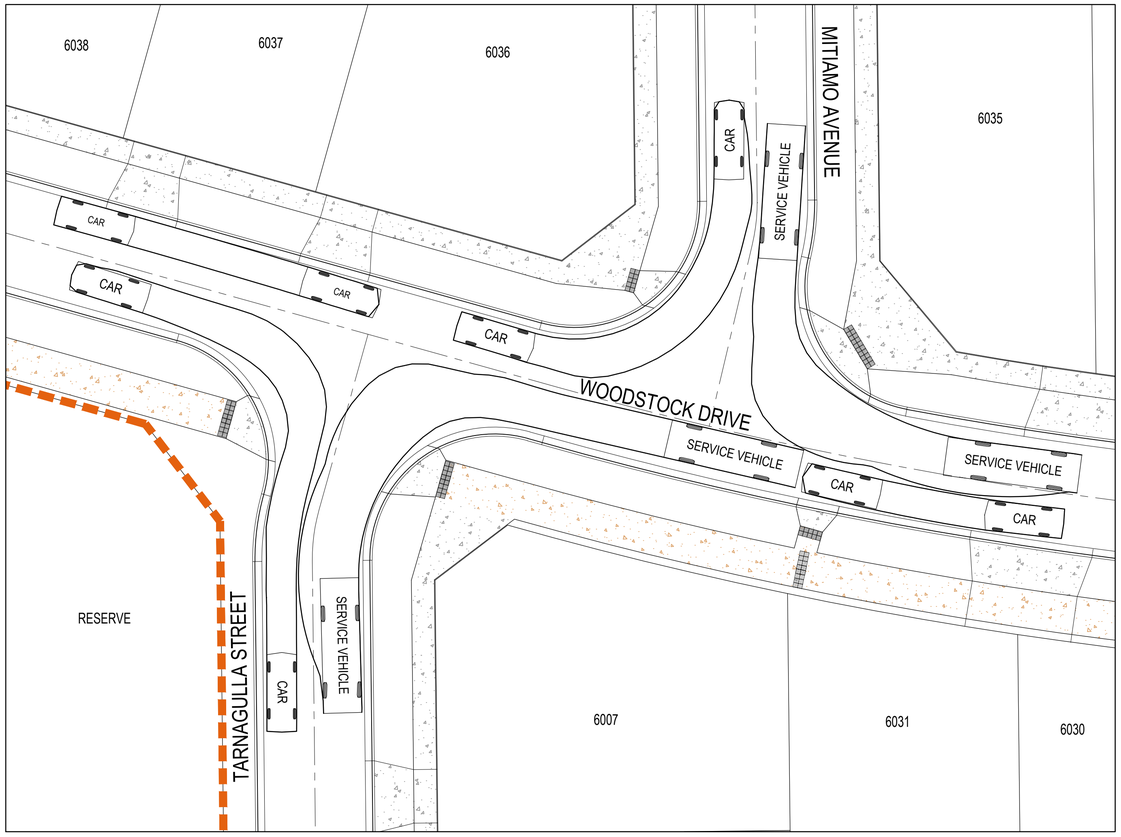

TARNAGULLA STREET / WOODSTOCK DRIVE / MITIAMO AVENUE TURN PATH LAYOUT 1

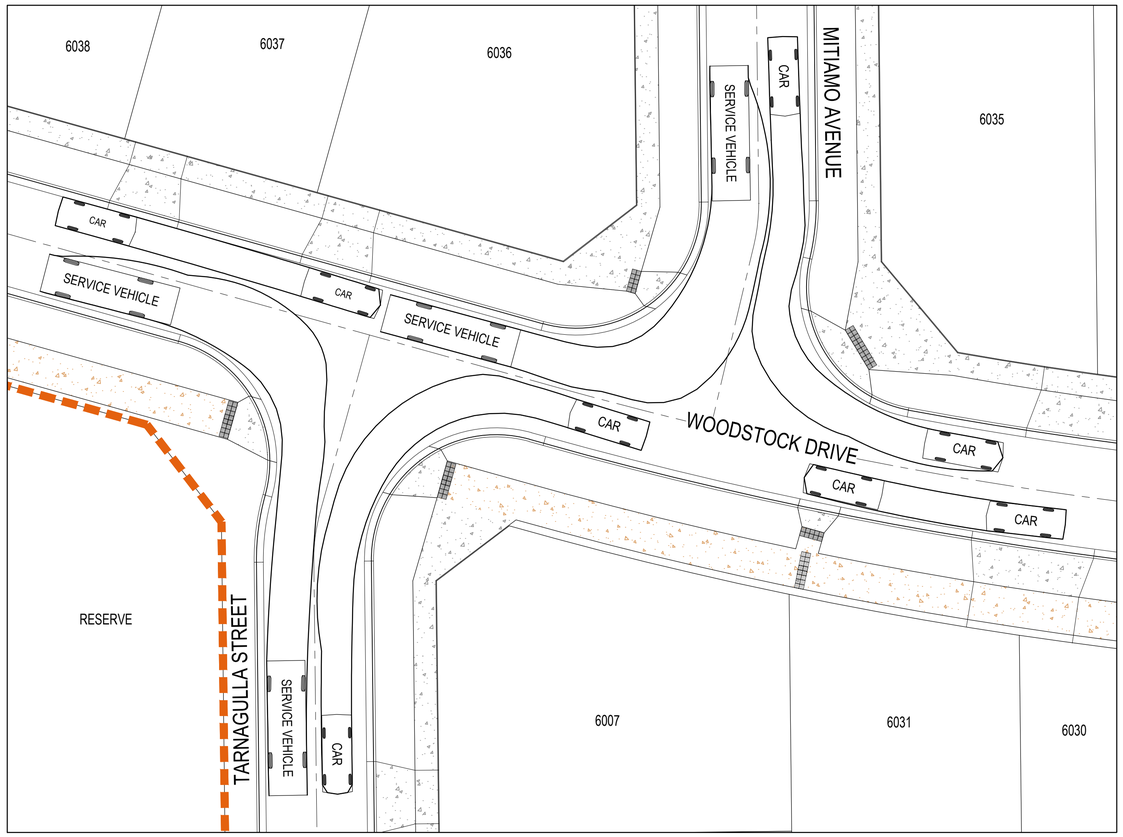

TARNAGULLA STREET / WOODSTOCK DRIVE / MITIAMO AVENUE TURN PATH LAYOUT 2

LEGEND

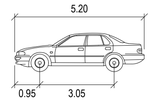

CAR	METERS
WIDTH	: 1.94
TRACK	: 1.84
LOCK TO LOCK TIME	: 6.0
STEERING ANGLE	: 33.6

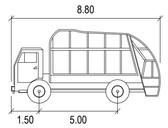

SERVICE VEHICLE	METERS
WIDTH	: 2.50
TRACK	: 2.50
LOCK TO LOCK TIME	: 6.0
STEERING ANGLE	: 38.7

Issue	Description	By	Ckd	PM	Date
02	ISSUED FOR APPROVAL	WB	ZS	SE	23.06.20
01	ISSUED TO CLIENT FOR REVIEW	WB	ZS	SE	02.12.19

100mm on Original

Scale

0 5 10 15 20m

1 : 200

Planner

RobertsDay planning·design·place

Filename C-06-843-10029435-TurningPathAnalysis.dwg

Client

RESIMAX GROUP

Status
FOR APPROVAL
NOT FOR CONSTRUCTION

Verifier
Z.STROGUSZ

Scales	1:200	Original Issue Signatures	
Original Size	A1	Drawn W.BUMAGAT	
Height Datum	AHD	Designed R.TAI	
Grid	MGA	Project Manager S.EISEL	
		© Copyright reserved	

Project
EYNESBURY TOWNSHIP
STAGE 6A, 6B, 6C, 6D & 6E
CITY OF MELTON

Title
TURNING PATH ANALYSIS PLAN
SHEET 4 OF 9

ARCADIS
Arcadis Australia Pacific Pty Limited
Level 32, 140 William Street
Melbourne VIC 3000
ABN 76 104 485 289
Tel No: +61 3 8623 4000
www.arcadis.com

Drawing No.	Project No.	Issue
C-06-843 —	10029435 —	02

Last Saved: WBMN1953 Date Plotted: 22 Jun 2020 - 11:33AM File Name: C:\12dSW\data\AUSY01APP04\10029435-Eynesbury_46\D-DigEng\DA-CAD\DAC-Drawings\10029435-06\C-06-843-10029435-TurningPathAnalysis.dwg

V1

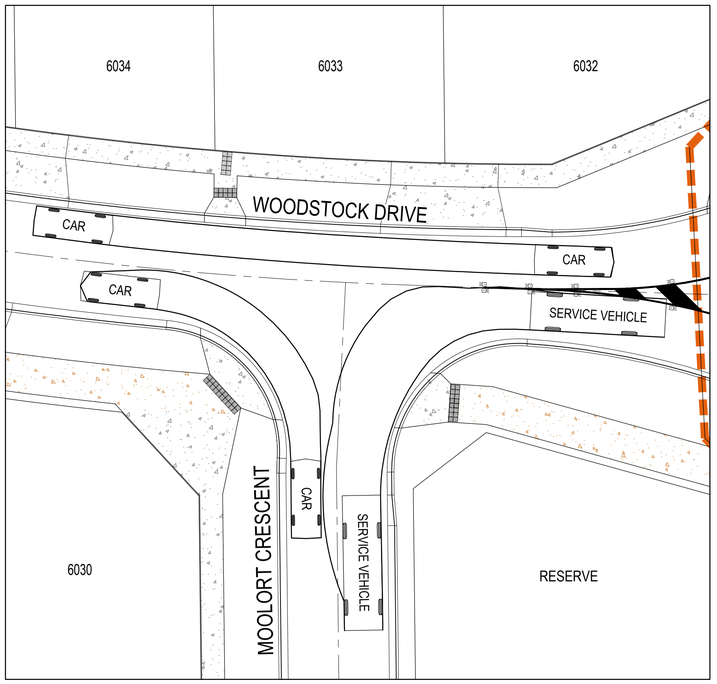

WOODSTOCK DRIVE / MOOLORT CRESCENT TURN PATH LAYOUT 1

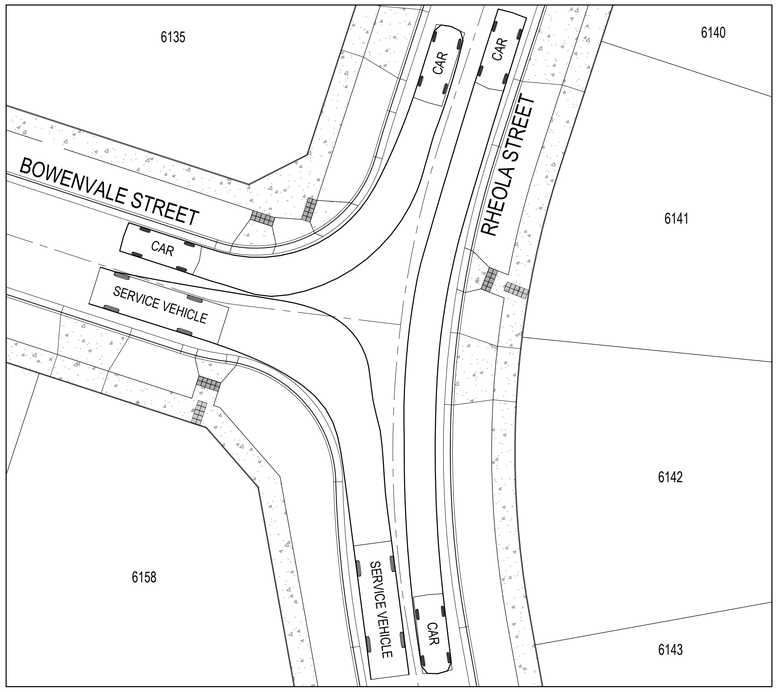

RHEOLA STREET / BOWENVALE STREET TURN PATH LAYOUT 1

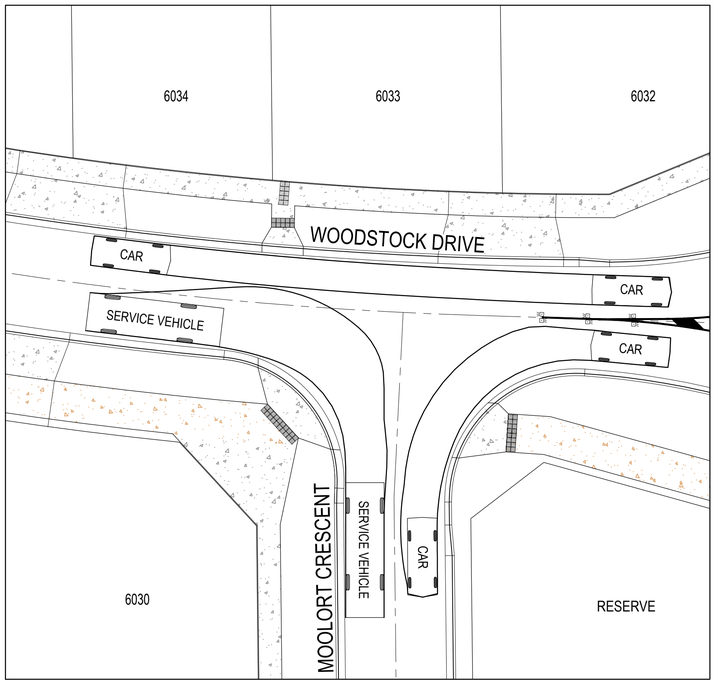

WOODSTOCK DRIVE / MOOLORT CRESCENT TURN PATH LAYOUT 2

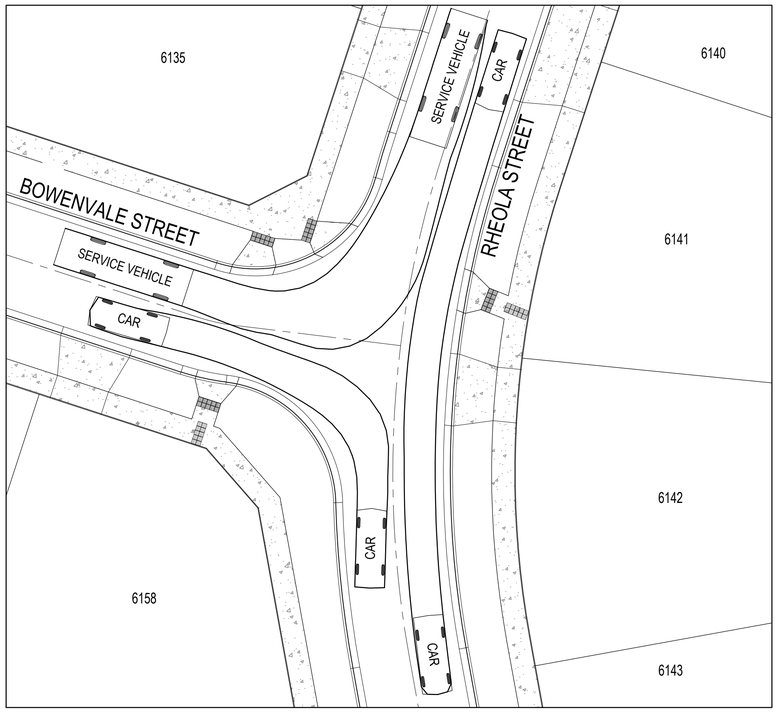

RHEOLA STREET / BOWENVALE STREET TURN PATH LAYOUT 2

LEGEND

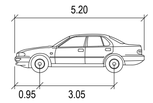

CAR	METERS
WIDTH	: 1.94
TRACK	: 1.84
LOCK TO LOCK TIME	: 6.0
STEERING ANGLE	: 33.6

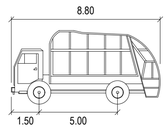

SERVICE VEHICLE	METERS
WIDTH	: 2.50
TRACK	: 2.50
LOCK TO LOCK TIME	: 6.0
STEERING ANGLE	: 38.7

Issue	Description	By	Ckd	PM	Date
02	ISSUED FOR APPROVAL	WB	ZS	SE	23.06.20
01	ISSUED TO CLIENT FOR REVIEW	WB	ZS	SE	02.12.19

Scale

N

0 5 10 15 20m

1 : 200

Planner

RobertsDay planning·design·place

Filename C-06-844-10029435-TurningPathAnalysis.dwg

Client

RESIMAX GROUP

Status
FOR APPROVAL
NOT FOR CONSTRUCTION

Verifier Z.STROGUSZ

Scales	1:200	Original Issue Signatures	
Original Size	A1	Drawn W.BUMAGAT	
Height Datum	AHD	Designed R.TAI	
Grid	MGA	Project Manager S.EISEL	
		© Copyright reserved	

Project
EYNESBURY TOWNSHIP
STAGE 6A, 6B, 6C, 6D & 6E
CITY OF MELTON

Title
TURNING PATH ANALYSIS PLAN
SHEET 5 OF 11

ARCADIS
Arcadis Australia Pacific Pty Limited
Level 32, 140 William Street
Melbourne VIC 3000
ABN 76 104 485 289
Tel No: +61 3 8623 4000
www.arcadis.com

Drawing No.	Project No.	Issue
C-06-844 —	10029435 —	02

100mm on Original

Last Saved: WBMN1953 Date Plotted: 22 Jun 2020 - 11:34AM File Name: C:\12dSW\data\AUSY01APP04\10029435-Eynesbury_46\D-DigEng\DA-CAD\DAC-Drawings\10029435-06\C-06-844-10029435-TurningPathAnalysis.dwg

V1

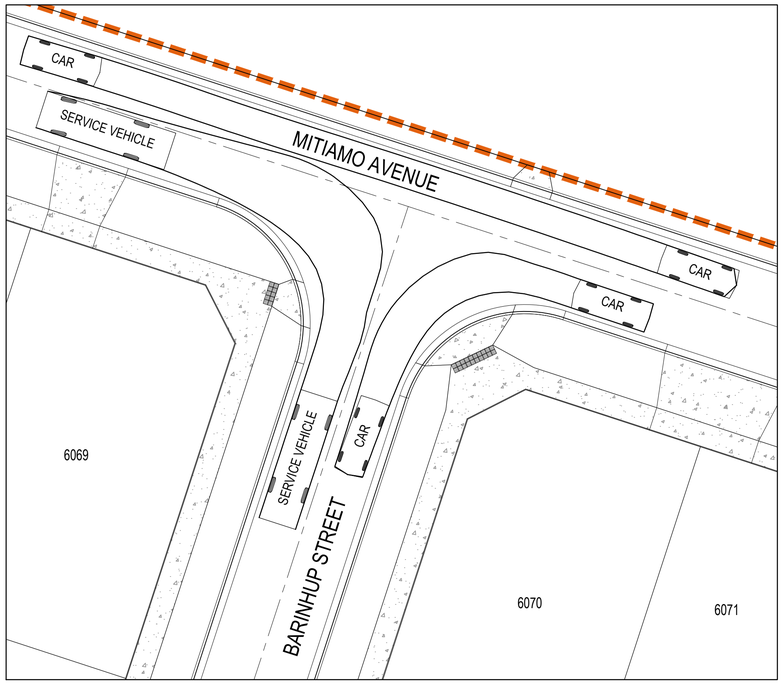

MITIAMO AVENUE / BARINHUP STREET TURN PATH LAYOUT 1

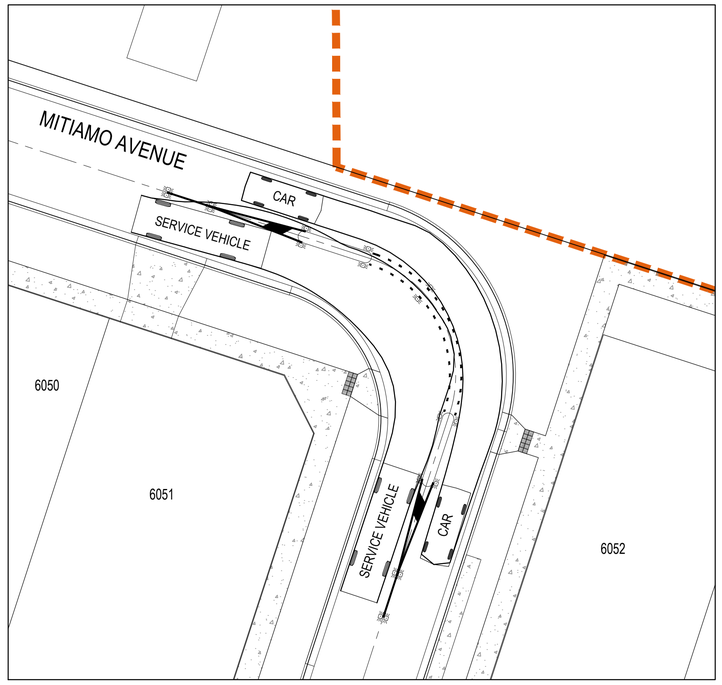

LOT 6086 MITIAMO AVENUE TURN PATH LAYOUT 1

LEGEND

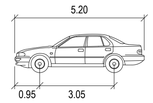

CAR	METERS
WIDTH	: 1.94
TRACK	: 1.84
LOCK TO LOCK TIME	: 6.0
STEERING ANGLE	: 33.6

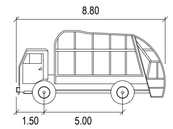

SERVICE VEHICLE	METERS
WIDTH	: 2.50
TRACK	: 2.50
LOCK TO LOCK TIME	: 6.0
STEERING ANGLE	: 38.7

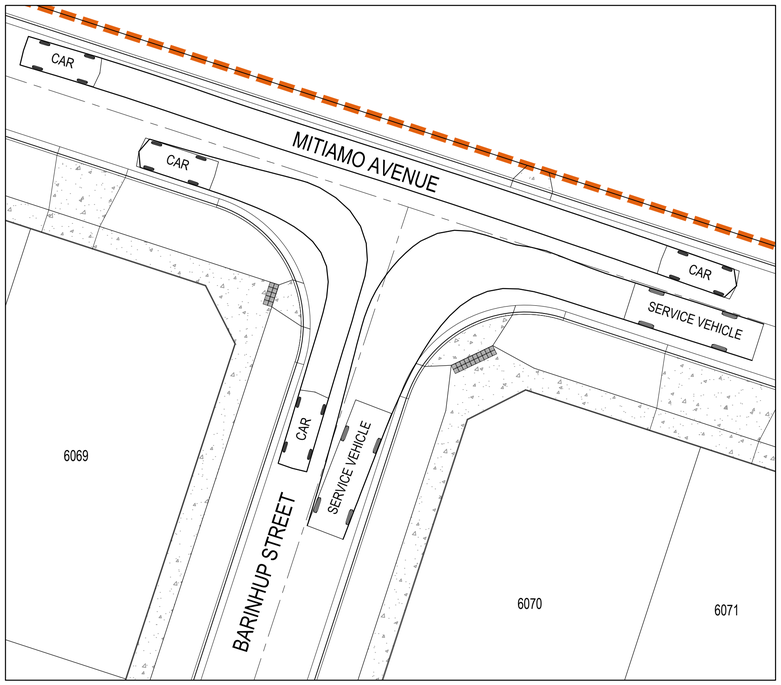

MITIAMO AVENUE / BARINHUP STREET TURN PATH LAYOUT 2

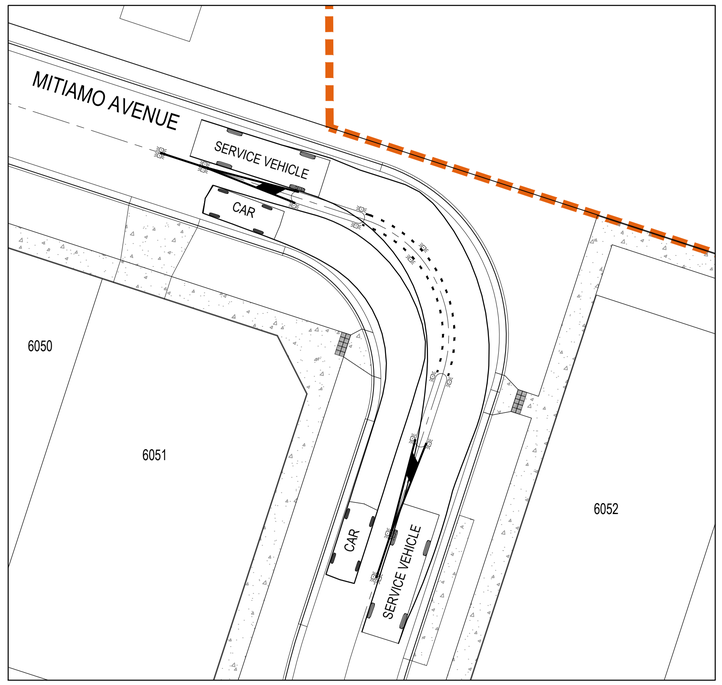

LOT 6086 MITIAMO AVENUE TURN PATH LAYOUT 2

Issue	Description	By	Ckd	PM	Date
02	ISSUED FOR APPROVAL	WB	ZS	SE	23.06.20
01	ISSUED TO CLIENT FOR REVIEW	WB	ZS	SE	02.12.19

100mm on Original

Scale

N

0 5 10 15 20m

1 : 200

Planner

RobertsDay planning·design·place

Filename C-06-845-10029435-TurningPathAnalysis.dwg

Client

RESIMAX GROUP

Status

FOR APPROVAL
NOT FOR CONSTRUCTION

Verifier Z.STROGUSZ

Scales	1:200	Original Issue Signatures	
		Drawn W.BUMAGAT	
Original Size	A1	Designed R.TAI	
Height Datum	AHD	Project Manager S.EISEL	
Grid	MGA	© Copyright reserved	

Project

EYNESBURY TOWNSHIP
STAGE 6A, 6B, 6C, 6D & 6E
CITY OF MELTON

Title

TURNING PATH ANALYSIS PLAN
SHEET 6 OF 11

ARCADIS
Arcadis Australia Pacific Pty Limited
Level 32, 140 William Street
Melbourne VIC 3000
ABN 76 104 485 289
Tel No: +61 3 8623 4000
www.arcadis.com

Drawing No.	Project No.	Issue
C-06-845 —	10029435 —	02

Last Saved: WBMN1953 Date Plotted: 22 Jun 2020 - 11:35AM File Name: C:\12dSW\data\AUSY01APP04\10029435-Eynesbury_46\D-DigEng\DA-CAD\DAC-Drawings\10029435-06\C-06-845-10029435-TurningPathAnalysis.dwg

V1

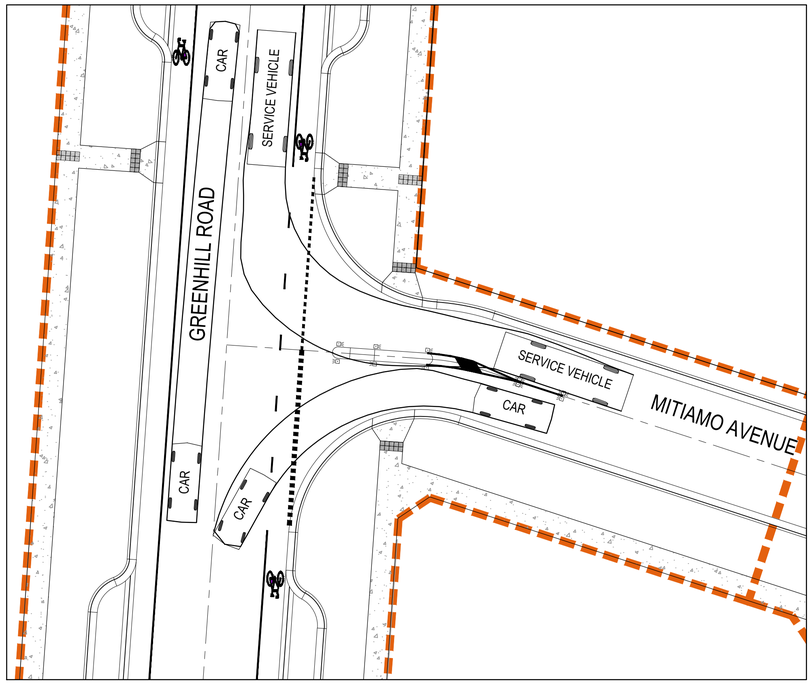

GREENHILL ROAD / MITIAMO AVENUE TURN PATH LAYOUT 1

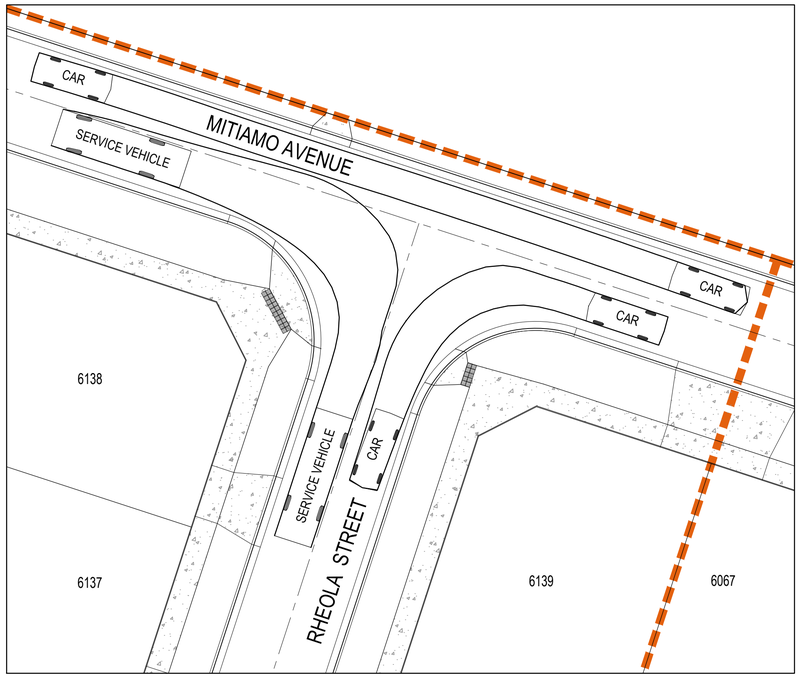

MITIAMO AVENUE / RHEOLA STREET TURN PATH LAYOUT 1

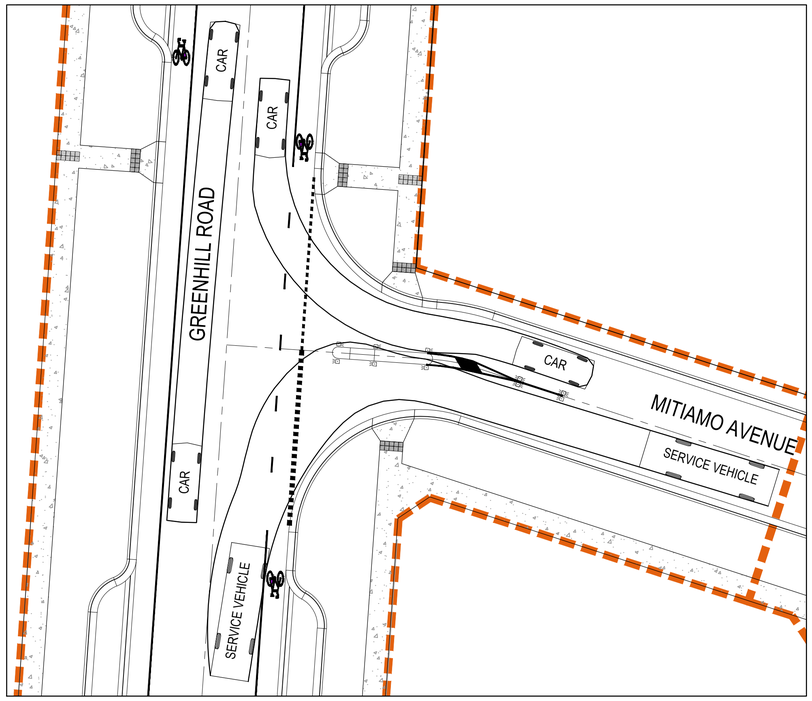

GREENHILL ROAD / MITIAMO AVENUE TURN PATH LAYOUT 2

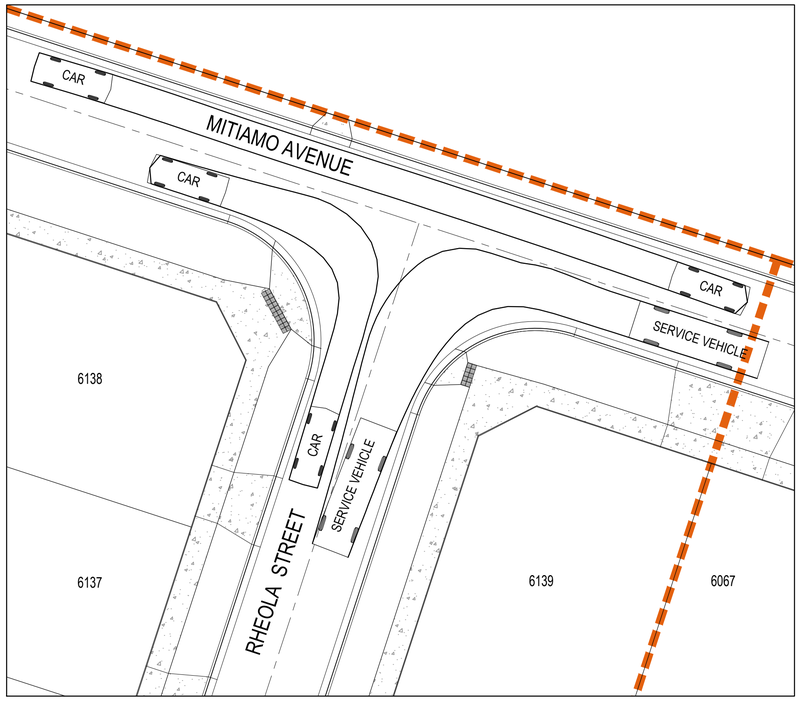

MITIAMO AVENUE / RHEOLA STREET TURN PATH LAYOUT 2

LEGEND

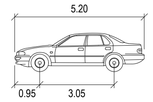

CAR	METERS
WIDTH	: 1.94
TRACK	: 1.84
LOCK TO LOCK TIME	: 6.0
STEERING ANGLE	: 33.6

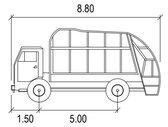

SERVICE VEHICLE	METERS
WIDTH	: 2.50
TRACK	: 2.50
LOCK TO LOCK TIME	: 6.0
STEERING ANGLE	: 38.7

Issue	Description	By	Ckd	PM	Date
02	ISSUED FOR APPROVAL	WB	ZS	SE	23.06.20
01	ISSUED TO CLIENT FOR REVIEW	WB	ZS	SE	02.12.19

100mm on Original

Scale

0 5 10 15 20m

1 : 200

Planner

RobertsDay planning·design·place

Filename C-06-846-10029435-TurningPathAnalysis.dwg

Client

RESIMAX GROUP

Status

FOR APPROVAL
NOT FOR CONSTRUCTION

Verifier Z.STROGUSZ

Scales	1:200	Original Issue Signatures	
		Drawn W.BUMAGAT	
Original Size	A1	Designed R.TAI	
Height Datum	AHD	Project Manager S.EISEL	
Grid	MGA	© Copyright reserved	

Project

EYNESBURY TOWNSHIP
STAGE 6A, 6B, 6C, 6D & 6E
CITY OF MELTON

Title

TURNING PATH ANALYSIS PLAN
SHEET 7 OF 11

ARCADIS
Arcadis Australia Pacific Pty Limited
Level 32, 140 William Street
Melbourne VIC 3000
ABN 76 104 485 289
Tel No: +61 3 8623 4000
www.arcadis.com

Drawing No.	Project No.	Issue
C-06-846 —	10029435 —	02

Last Saved: WBMN1953 Date Plotted: 22 Jun 2020 - 11:37AM File Name: C:\12dSW\data\AUSY01APP04\10029435-Eynesbury_46\D-DigEng\DA-CAD\DAC-Drawings\10029435-06\C-06-846-10029435-TurningPathAnalysis.dwg V1

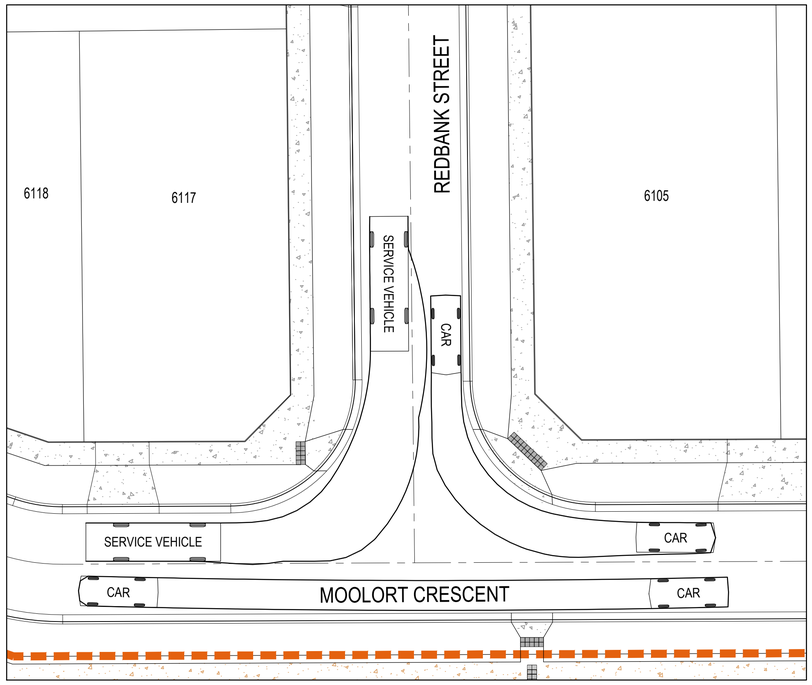

MOOLORT CRESCENT / REDBANK STREET TURN PATH LAYOUT 1

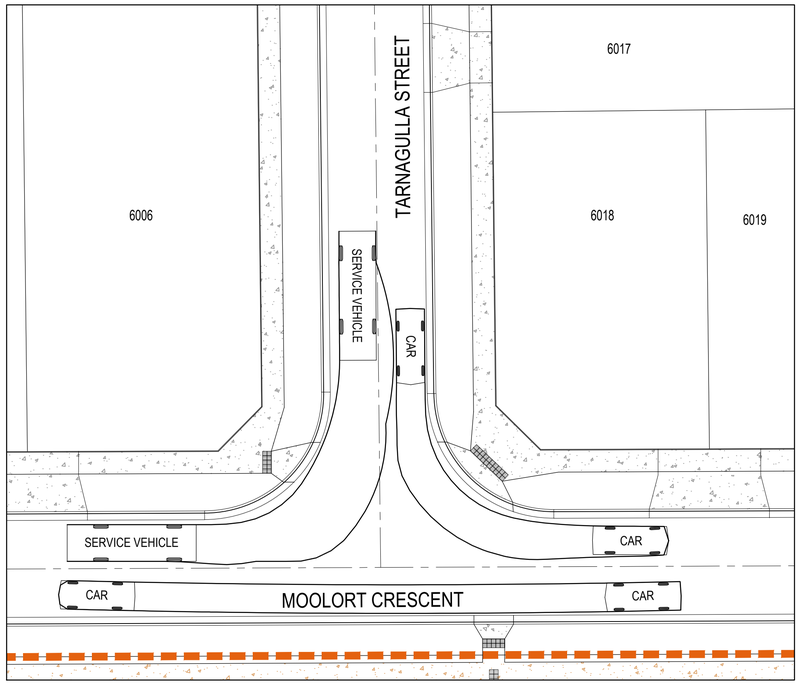

MOOLORT CRESCENT / TARNAGULLA STREET TURN PATH LAYOUT 1

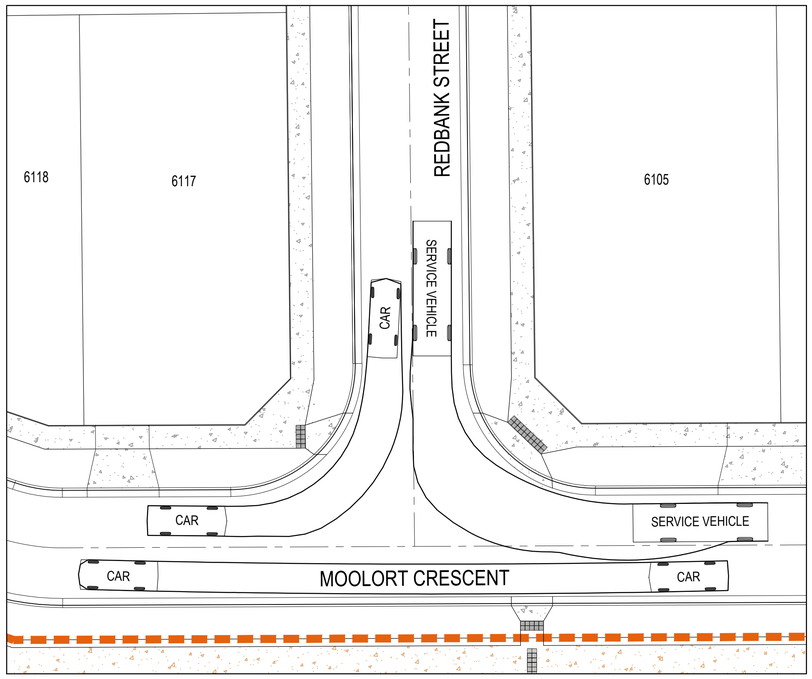

MOOLORT CRESCENT / REDBANK STREET TURN PATH LAYOUT 2

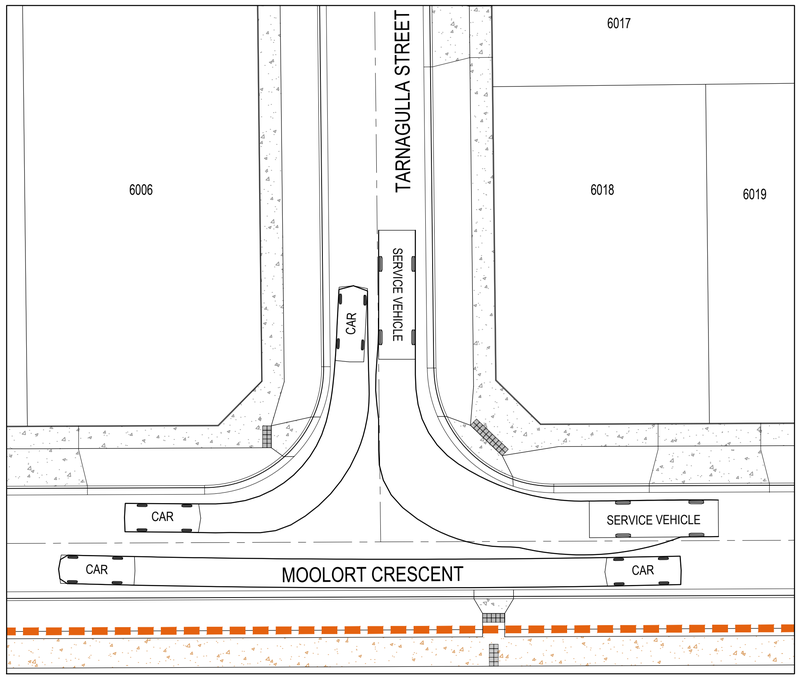

MOOLORT CRESCENT / TARNAGULLA STREET TURN PATH LAYOUT 2

LEGEND

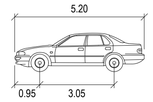

CAR	METERS
WIDTH	: 1.94
TRACK	: 1.84
LOCK TO LOCK TIME	: 6.0
STEERING ANGLE	: 33.6

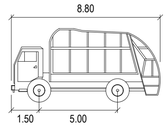

SERVICE VEHICLE	METERS
WIDTH	: 2.50
TRACK	: 2.50
LOCK TO LOCK TIME	: 6.0
STEERING ANGLE	: 38.7

Issue	Description	By	Ckd	PM	Date
02	ISSUED FOR APPROVAL	WB	ZS	SE	23.06.20
01	ISSUED TO CLIENT FOR REVIEW	WB	ZS	SE	02.12.19

100mm on Original

Scale

N

0 5 10 15 20m

1 : 200

Planner

RobertsDay planning·design·place

Filename C-06-847-10029435-TurningPathAnalysis.dwg

Client

RESIMAX GROUP

Status

FOR APPROVAL
NOT FOR CONSTRUCTION

Verifier Z.STROGUSZ

Scales	1:200	Original Issue Signatures	
Original Size	A1	Drawn W.BUMAGAT	
Height Datum	AHD	Designed R.TAI	
Grid	MGA	Project Manager S.EISEL	
		© Copyright reserved	

Project

EYNESBURY TOWNSHIP
STAGE 6A, 6B, 6C, 6D & 6E
CITY OF MELTON

Title

TURNING PATH ANALYSIS PLAN
SHEET 8 OF 11

ARCADIS
Arcadis Australia Pacific Pty Limited
Level 32, 140 William Street
Melbourne VIC 3000
ABN 76 104 485 289
Tel No: +61 3 8623 4000
www.arcadis.com

Drawing No.	Project No.	Issue
C-06-847 —	10029435 —	02

Last Saved: WBMN1953 Date Plotted: 22 Jun 2020 - 11:38AM File Name: C:\12dSW\data\AUSY01APP04\10029435-Eynesbury_46\D-DigEng\DA-CAD\DAC-Drawings\10029435-06\C-06-847-10029435-TurningPathAnalysis.dwg

V1

MUCKLEFORD STREET TURN PATH LAYOUT 1

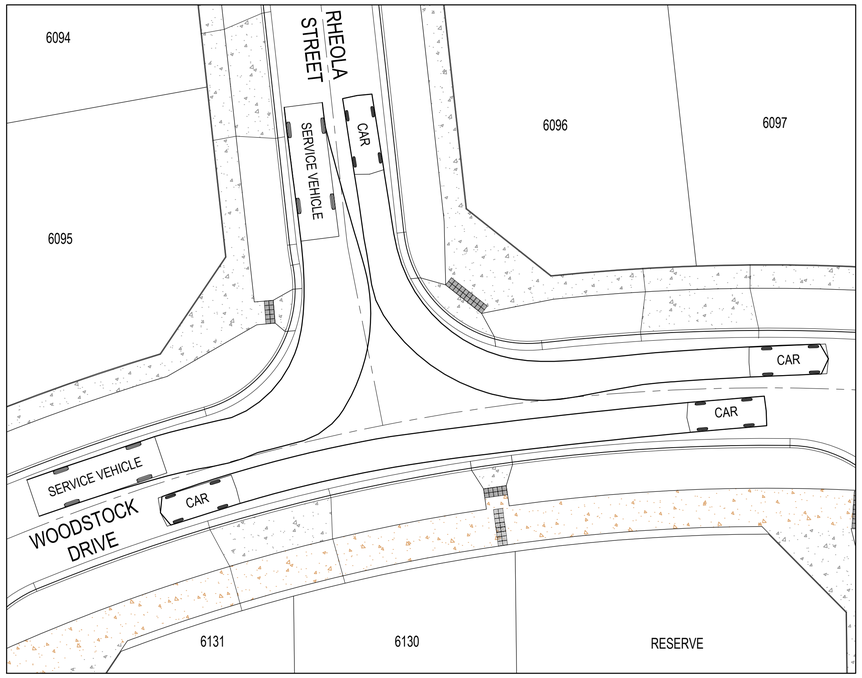

WOODSTOCK DRIVE / RHEOLA STREET TURN PATH LAYOUT 1

LEGEND

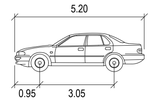

CAR	METERS
WIDTH	: 1.94
TRACK	: 1.84
LOCK TO LOCK TIME	: 6.0
STEERING ANGLE	: 33.6

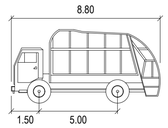

SERVICE VEHICLE	METERS
WIDTH	: 2.50
TRACK	: 2.50
LOCK TO LOCK TIME	: 6.0
STEERING ANGLE	: 38.7

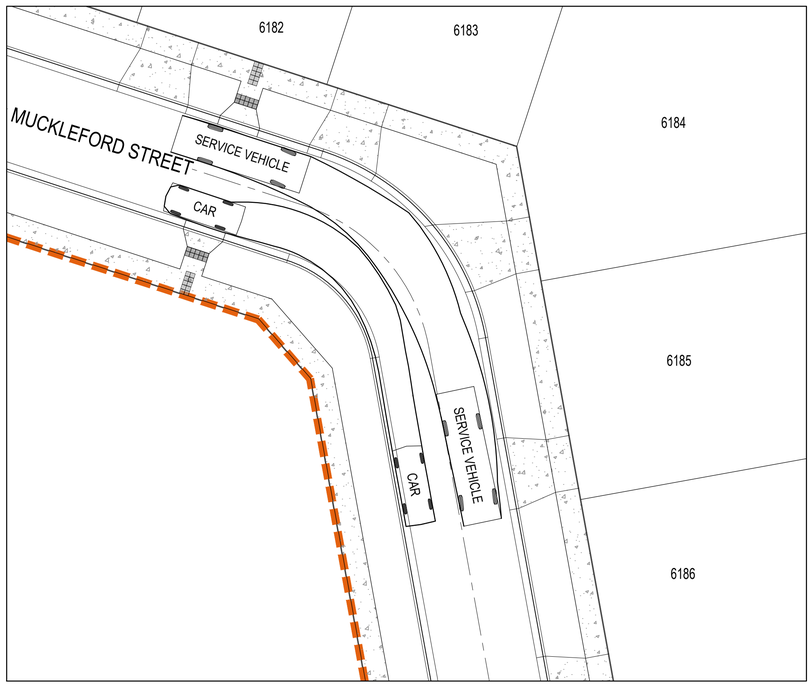

MUCKLEFORD STREET TURN PATH LAYOUT 2

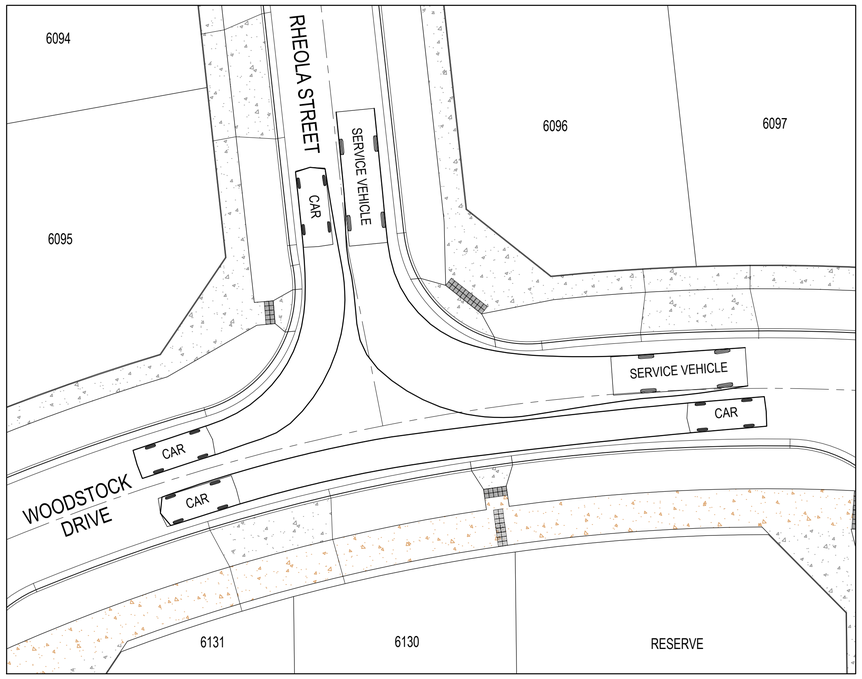

WOODSTOCK DRIVE / RHEOLA STREET TURN PATH LAYOUT 2

Issue	Description	By	Ckd	PM	Date
02	ISSUED FOR APPROVAL	WB	ZS	SE	23.06.20
01	ISSUED TO CLIENT FOR REVIEW	WB	ZS	SE	02.12.19

100mm on Original

Scale

0 5 10 15 20m

1 : 200

Planner

RobertsDay planning·design·place

Filename C-06-848-10029435-TurningPathAnalysis.dwg

Client

RESIMAX GROUP

Status: FOR APPROVAL
NOT FOR CONSTRUCTION

Verifier: Z.STROGUSZ

Scales	1:200	Original Issue Signatures	
		Drawn W.BUMAGAT	
Original Size	A1	Designed R.TAI	
Height Datum	AHD	Project Manager S.EISEL	
Grid	MGA	© Copyright reserved	

Project: EYNESBURY TOWNSHIP
STAGE 6A, 6B, 6C, 6D & 6E
CITY OF MELTON

Title: TURNING PATH ANALYSIS PLAN
SHEET 9 OF 11

ARCADIS
Arcadis Australia Pacific Pty Limited
Level 32, 140 William Street
Melbourne VIC 3000
ABN 76 104 485 289
Tel No: +61 3 8623 4000
www.arcadis.com

Drawing No.	Project No.	Issue
C-06-848 —	10029435 —	02

Last Saved: WBMN1953 Date Plotted: 22 Jun 2020 - 11:39AM File Name: C:\12dSW\data\AUSY01APP04\10029435-Eynesbury_46\D-DigEng\DA-CAD\DAC-Drawings\10029435-06\C-06-848-10029435-TurningPathAnalysis.dwg V1

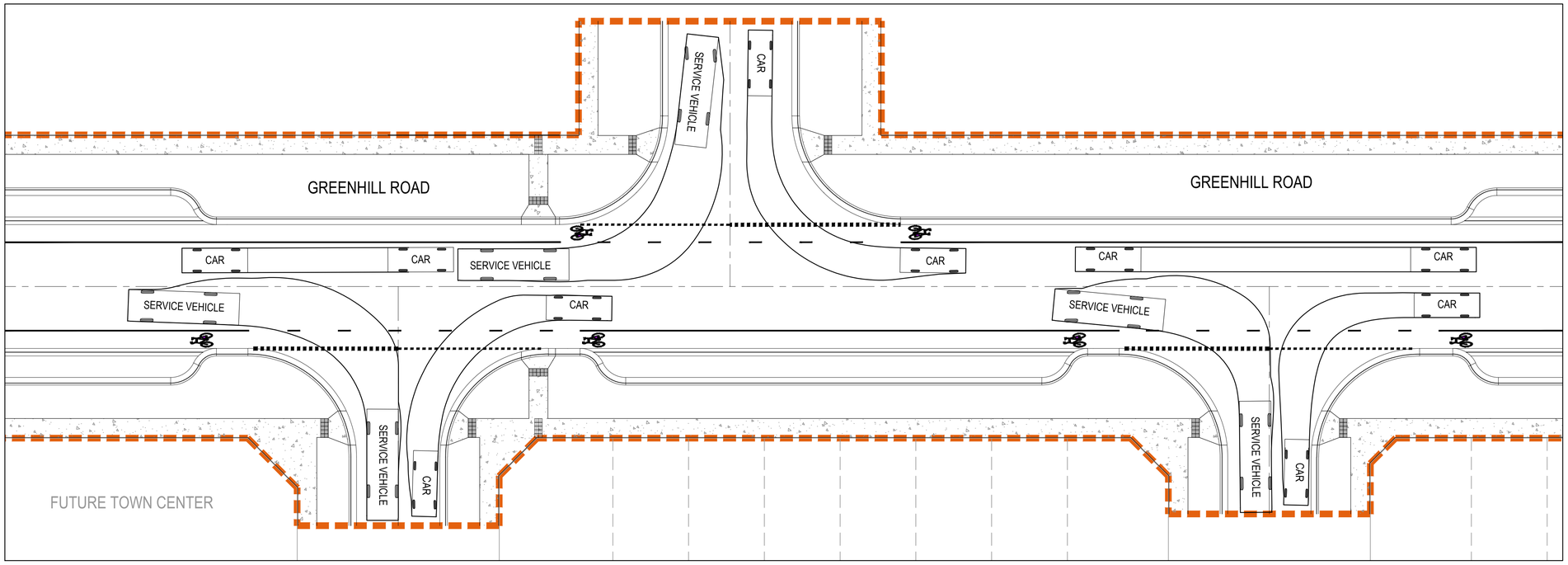

GREENHILL ROAD TURN PATH LAYOUT 1

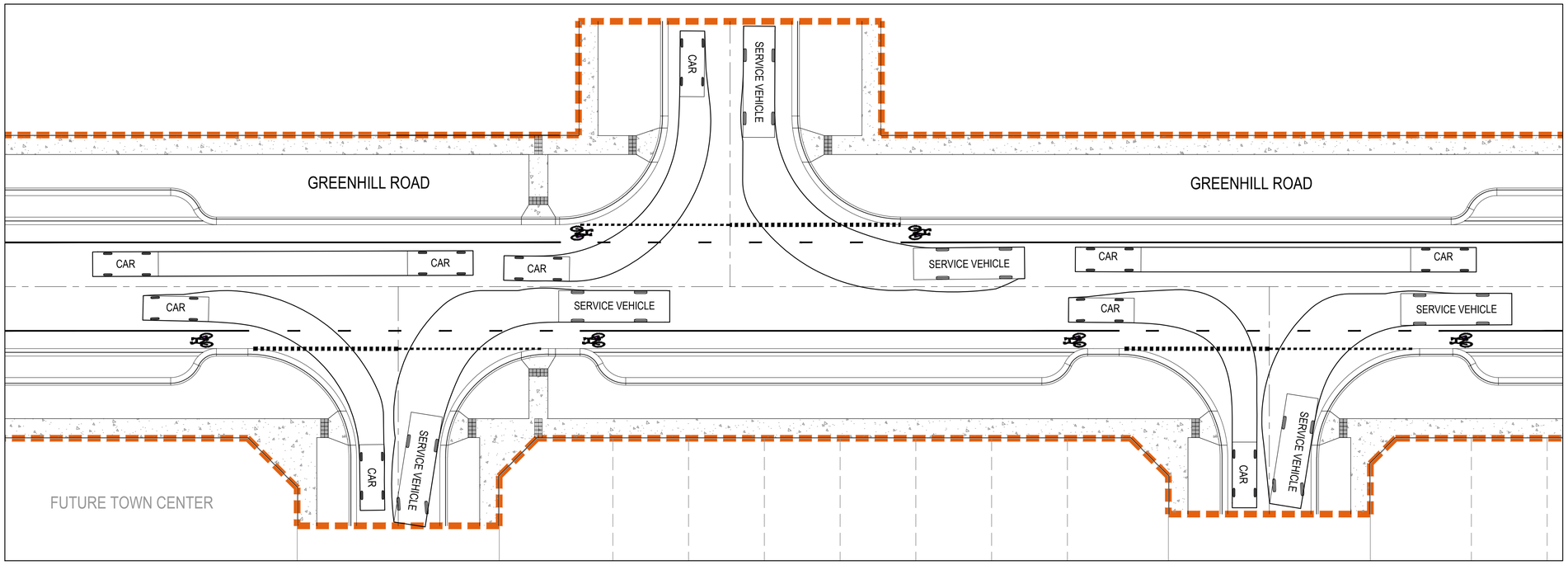

GREENHILL ROAD TURN PATH LAYOUT 2

LEGEND

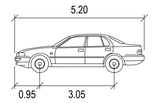

CAR	METERS
WIDTH	: 1.94
TRACK	: 1.84
LOCK TO LOCK TIME	: 6.0
STEERING ANGLE	: 33.6

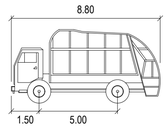

SERVICE VEHICLE	METERS
WIDTH	: 2.50
TRACK	: 2.50
LOCK TO LOCK TIME	: 6.0
STEERING ANGLE	: 38.7

Issue	Description	By	Ckd	PM	Date
02	ISSUED FOR APPROVAL	WB	ZS	SE	23.06.20
01	ISSUED TO CLIENT FOR REVIEW	WB	ZS	SE	02.12.19

100mm on Original

Scale

0 5 10 15 20m

1 : 200

Planner

RobertsDay planning·design·place

Filename C-06-849-10029435-TurningPathAnalysis.dwg

Client

RESIMAX GROUP

Status
FOR APPROVAL
NOT FOR CONSTRUCTION

Verifier
Z.STROGUSZ

		Original Issue Signatures	
Scales	1:200	Drawn W.BUMAGAT	
Original Size	A1	Designed R.TAI	
Height Datum	AHD	Project Manager S.EISEL	
Grid	MGA	© Copyright reserved	

Project
EYNESBURY TOWNSHIP
STAGE 6A, 6B, 6C, 6D & 6E
CITY OF MELTON

Title
TURNING PATH ANALYSIS PLAN
SHEET 10 OF 11

ARCADIS
Arcadis Australia Pacific Pty Limited
Level 32, 140 William Street
Melbourne VIC 3000
ABN 76 104 485 289
Tel No: +61 3 8623 4000
www.arcadis.com

Drawing No.	Project No.	Issue
C-06-849 —	10029435 —	02

Last Saved: WBMN1953 Date Plotted: 22 Jun 2020 - 11:40AM File Name: C:\12dSW\data\AUSY01APP04\10029435-Eynesbury_46\D-DigEng\DA-CAD\DAC-Drawings\10029435-06\C-06-849-10029435-TurningPathAnalysis.dwg

V1

LEGEND

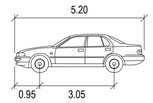

CAR	METERS
WIDTH	: 1.94
TRACK	: 1.84
LOCK TO LOCK TIME	: 6.0
STEERING ANGLE	: 33.6

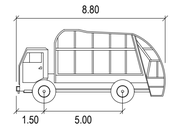

SERVICE VEHICLE	METERS
WIDTH	: 2.50
TRACK	: 2.50
LOCK TO LOCK TIME	: 6.0
STEERING ANGLE	: 38.7

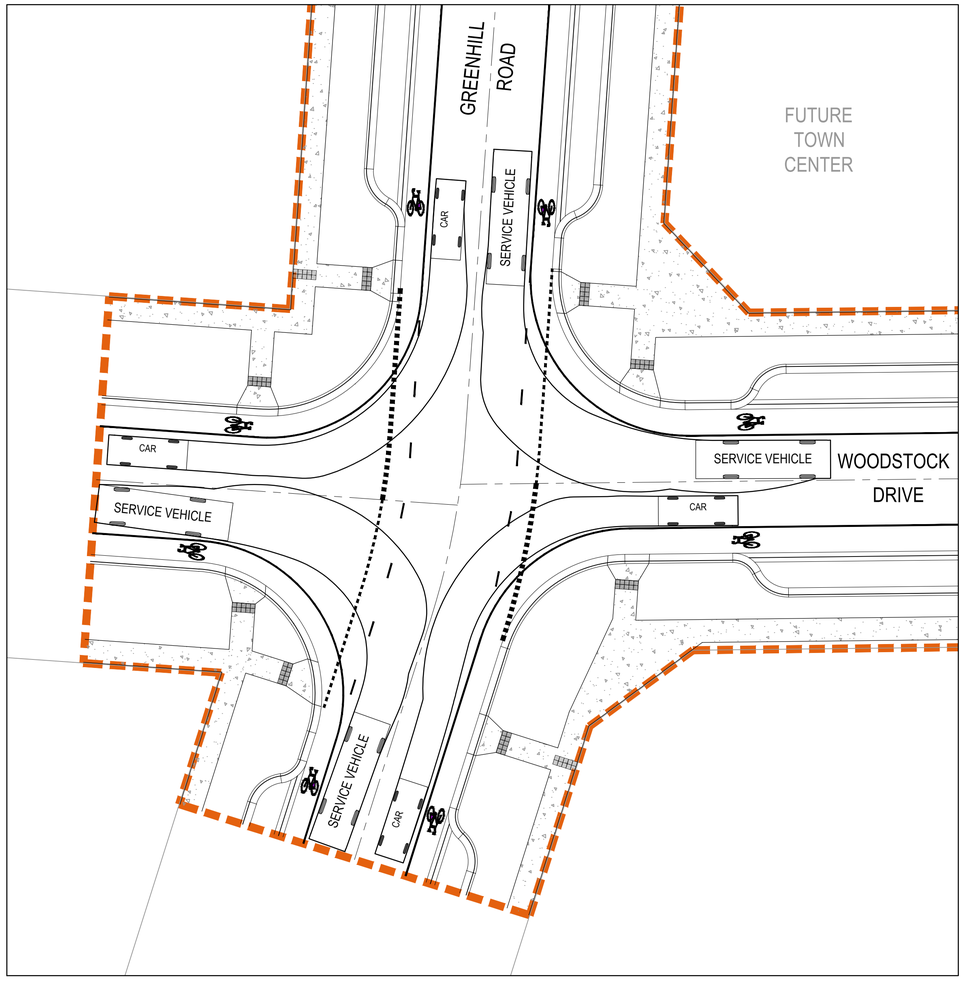

GREENHILL ROAD / WOODSTOCK DRIVE TURN PATH LAYOUT 1

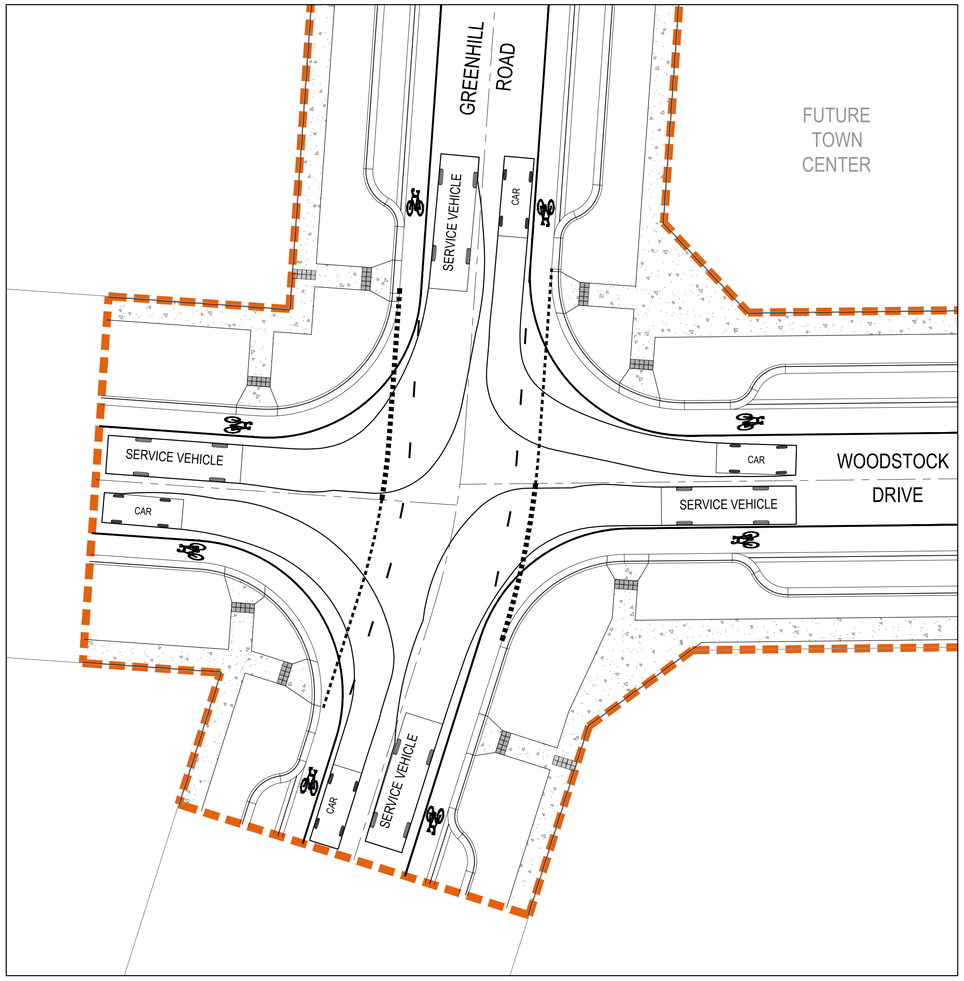

GREENHILL ROAD / WOODSTOCK DRIVE TURN PATH LAYOUT 2

Issue	Description	By	Ckd	PM	Date
02	ISSUED FOR APPROVAL	WB	ZS	SE	23.06.20
01	ISSUED TO CLIENT FOR REVIEW	WB	ZS	SE	02.12.19

Scale

0 5 10 15 20m

1 : 200

Planner

RobertsDay planning·design·place

Filename C-06-850-10029435-TurningPathAnalysis.dwg

Client

RESIMAX GROUP

Status: FOR APPROVAL
NOT FOR CONSTRUCTION

Verifier: Z.STROGUSZ

Scales	1:200	Original Issue Signatures	
Original Size	A1	Drawn W.BUMAGAT	
Height Datum	AHD	Designed R.TAI	
Grid	MGA	Project Manager S.EISEL	
		© Copyright reserved	

Project: EYNESBURY TOWNSHIP
STAGE 6A, 6B, 6C, 6D & 6E
CITY OF MELTON

Title: TURNING PATH ANALYSIS PLAN
SHEET 11 OF 11

ARCADIS
Arcadis Australia Pacific Pty Limited
Level 32, 140 William Street
Melbourne VIC 3000
ABN 76 104 485 289
Tel No: +61 3 8623 4000
www.arcadis.com

Drawing No.	Project No.	Issue
C-06-850 —	10029435 —	02

100mm on Original

Issue	Description	By	Ckd	PM	Date
02	ISSUED FOR APPROVAL	WB	ZS	SE	23.06.20
01	ISSUED TO CLIENT FOR REVIEW	WB	ZS	SE	02.12.19

100mm on Original

Scale

0 5 10 20 30 40 50m

1 : 500

Planner

RobertsDay planning·design·place

Filename C-06-860-10029435-CarparkLayoutPlans.dwg

Client

RESIMAX GROUP

Status

FOR APPROVAL
NOT FOR CONSTRUCTION

Verifier Z.STROGUSZ

Scales	1:500	Original Issue Signatures	
Original Size	A1	Drawn W.BUMAGAT	
Height Datum	AHD	Designed R.TAI	
Grid	MGA	Project Manager S.EISEL	
		© Copyright reserved	

Project

EYNESBURY TOWNSHIP
STAGE 6A, 6B, 6C, 6D & 6E
CITY OF MELTON

Title

CARPARK LAYOUT PLAN
SHEET 1 OF 3

ARCADIS
Arcadis Australia Pacific Pty Limited
Level 32, 140 William Street
Melbourne VIC 3000
ABN 76 104 485 289
Tel No: +61 3 8623 4000
www.arcadis.com

Drawing No.	Project No.	Issue
C-06-860	10029435	02

Last Saved: WBMN1953 Date Plotted: 22 Jun 2020 - 11:43AM File Name: C:\12dSW\data\AUSY01APP04\10029435-Eynesbury_46\D-DigEng\DA-CAD\DAC-Drawings\10029435-06\C-06-860-10029435-CarparkLayoutPlans.dwg

V1

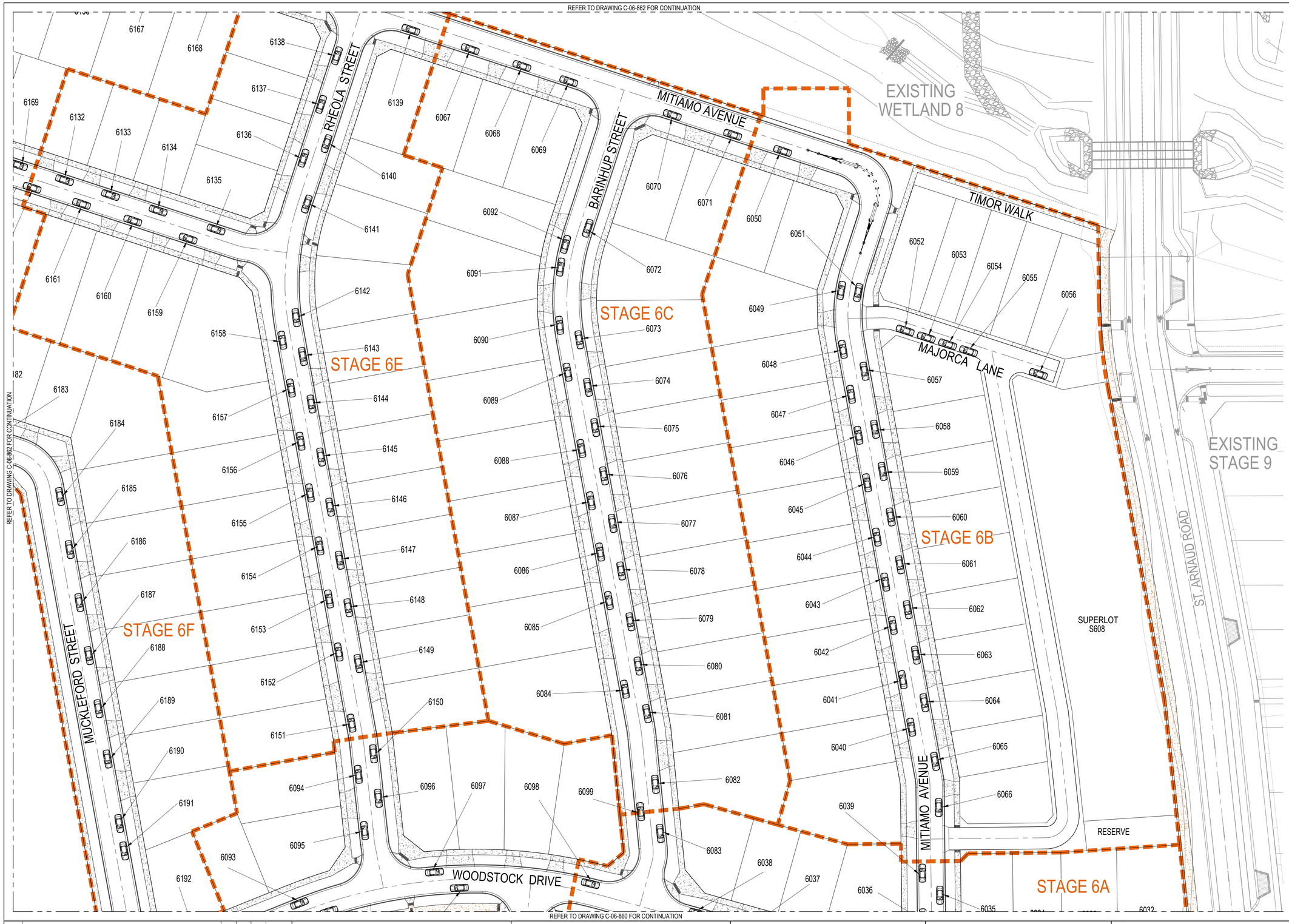

Issue	Description	By	Ckd	PM	Date
02	ISSUED FOR APPROVAL	WB	ZS	SE	23.06.20
01	ISSUED TO CLIENT FOR REVIEW	WB	ZS	SE	02.12.19

100mm on Original

Scale

0 5 10 20 30 40 50m

1 : 500

Planner

RobertsDay planning·design·place

Filename C-06-861-10029435-CarparkLayoutPlans.dwg

Client

RESIMAX GROUP

Status

FOR APPROVAL
NOT FOR CONSTRUCTION

Verifier Z.STROGUSZ

Scales	1:500	Original Issue Signatures	
Original Size	A1	Drawn W.BUMAGAT	
Height Datum	AHD	Designed R.TAI	
Grid	MGA	Project Manager S.EISEL	
		© Copyright reserved	

Project

EYNESBURY TOWNSHIP
STAGE 6A, 6B, 6C, 6D & 6E
CITY OF MELTON

Title

CARPARK LAYOUT PLAN
SHEET 2 OF 3

ARCADIS
Arcadis Australia Pacific Pty Limited
Level 32, 140 William Street
Melbourne VIC 3000
ABN 76 104 485 289
Tel No: +61 3 8623 4000
www.arcadis.com

Drawing No.	Project No.	Issue
C-06-861	10029435	02

Last Saved: WBMN1953 Date Plotted: 22 Jun 2020 - 11:45AM File Name: V1
C:\12dSW\data\AUSY01APP04\10029435-Eynesbury_46\D-DigEng\DA-CAD\DAC-Drawings\10029435-06\C-06-861-10029435-CarparkLayoutPlans.dwg

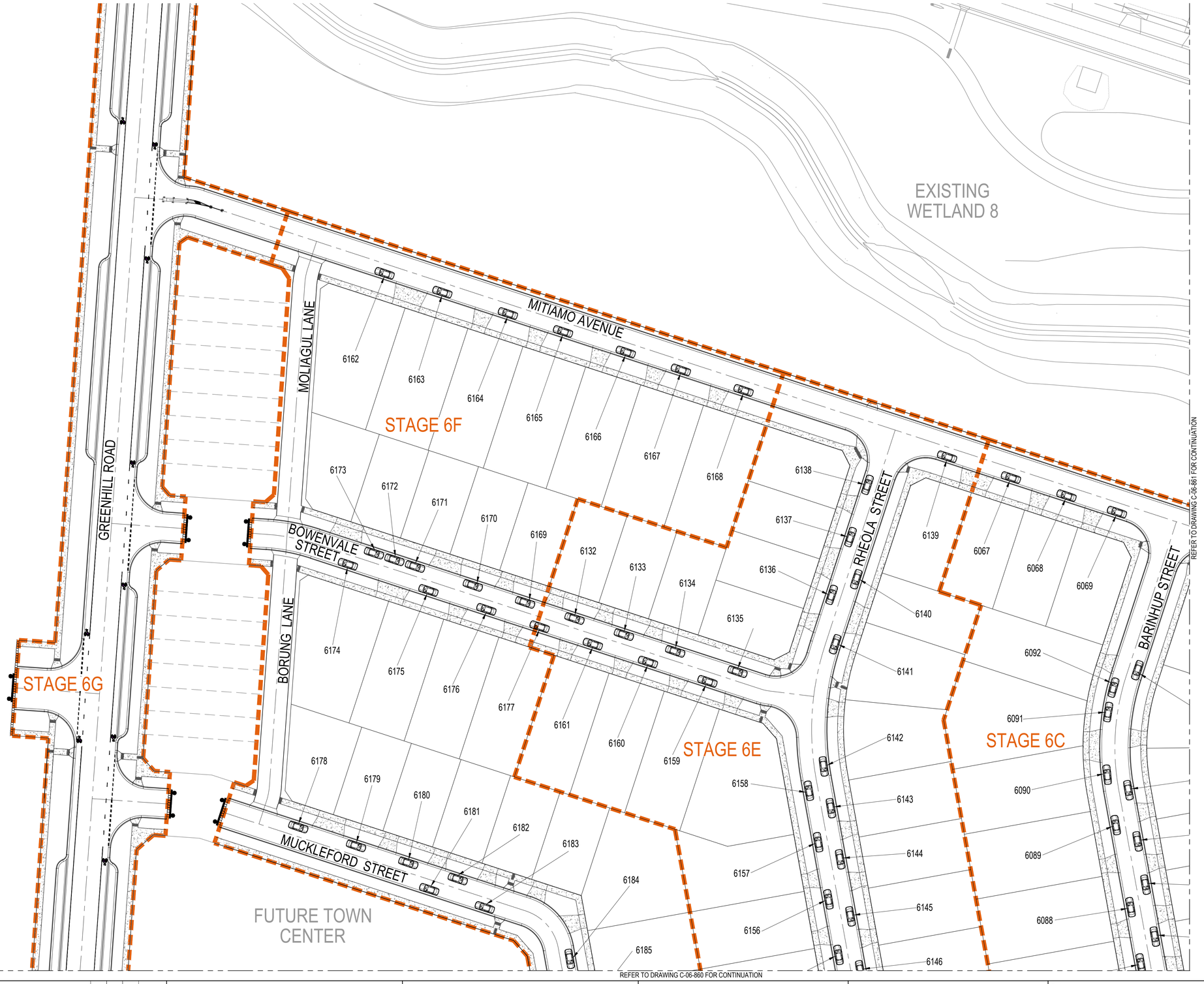

Issue	Description	By	Ckd	PM	Date
02	ISSUED FOR APPROVAL	WB	ZS	SE	23.06.20
01	ISSUED TO CLIENT FOR REVIEW	WB	ZS	SE	02.12.19

Scale

0 5 10 20 30 40 50m

1 : 500

Planner

RobertsDay planning·design·place

Filename C-06-862-10029435-CarparkLayoutPlans.dwg

Client

RESIMAX GROUP

Status

FOR APPROVAL
NOT FOR CONSTRUCTION

Verifier Z.STROGUSZ

Scales	1:500	Original Issue Signatures	
Original Size	A1	Drawn W.BUMAGAT	
Height Datum	AHD	Designed R.TAI	
Grid	MGA	Project Manager S.EISEL	
		© Copyright reserved	

Project

EYNESBURY TOWNSHIP
STAGE 6A, 6B, 6C, 6D & 6E
CITY OF MELTON

Title

CARPARK LAYOUT PLAN
SHEET 3 OF 3

ARCADIS

Arcadis Australia Pacific Pty Limited
Level 32, 140 William Street
Melbourne VIC 3000
ABN 76 104 485 289

Tel No: +61 3 8623 4000

www.arcadis.com

Drawing No.	Project No.	Issue
C-06-862 —	10029435 —	02

100mm on Original

Last Saved: WBMN1953 Date Plotted: 22 Jun 2020 - 11:46AM File Name: C:\12dSW\data\AUSY01APP04\10029435-Eynesbury_46\D-DigEng\DA-CAD\DAC-Drawings\10029435-06\C-06-862-10029435-CarparkLayoutPlans.dwg

V1