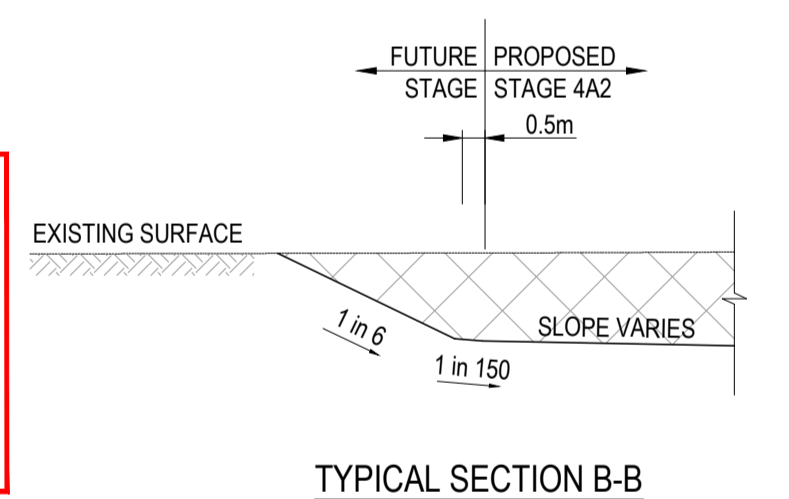




AS CONSTRUCTED RECORDS

THE OBJECTIVE OF THESE 'AS-CONSTRUCTED RECORDS' IS TO REFLECT ANY SIGNIFICANT CHANGES TO THE APPROVED CONSTRUCTION DRAWINGS AND PROVIDE COUNCIL WITH A RECORD OF DESIGN INTENT. ANY LEVELS AND COORDINATES SHOWN ON THESE PLANS ARE SUBJECT TO SURVEY AND WILL DIFFER. ARCADIS ACCEPTS NO RESPONSIBILITY FOR LOSS OR DAMAGES RESULTING FROM THE INTERPRETATION OF THESE DRAWINGS. ALL DETAILS AND ASSETS MUST BE ASCERTAINED AND VERIFIED BY THE END USER.



WARNING
BWARE OF UNDERGROUND SERVICES

The locations of underground services are approximate only and their exact position should be proven on site. No guarantee is given that all existing services are shown. Locate all underground services before commencement of works.

DIAL 1100 BEFORE YOU DIG
www.1100.com.au

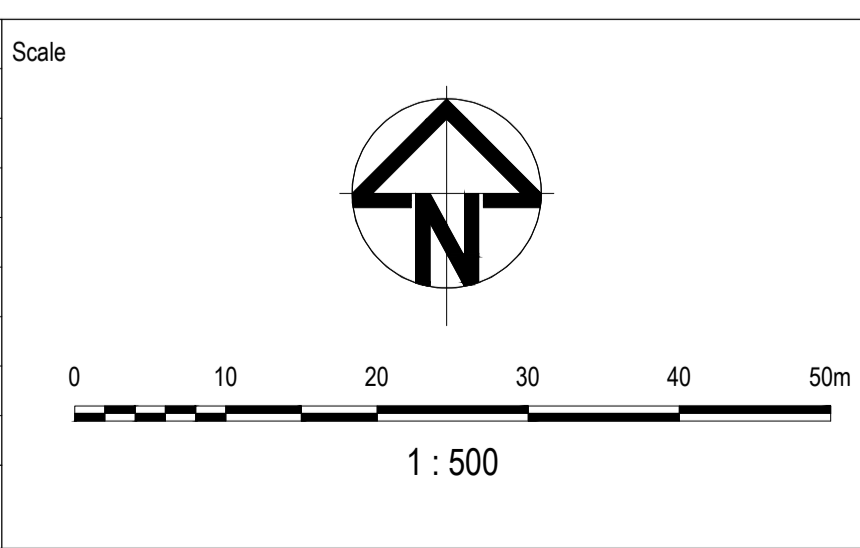
NOTE:

THIS DRAWING HAS BEEN CONVERTED FROM SMEC DESIGN DRAWINGS TO ARCADIS CONSTRUCTION DRAWINGS AT THE REQUEST OF MELTON CITY COUNCIL. THE ORIGINAL PRESENTATION HAS NOT BEEN ALTERED IN ORDER TO MAINTAIN CONSISTENCY THROUGHOUT THE ENTIRE DRAWING PACKAGE.

ROAD NAME	ROAD CLASSIFICATION	RESERVE WIDTH (m)	ROAD WIDTH (m)			KERB TYPE		VERGE WIDTH (m)	
			LIP to LIP	INV to INV	BACK to BACK	NTH/WEST	STH/EAST	NTH/WEST	STH/EAST
CORAK STREET	AS2	17.60	6.90	7.50	8.10	SM2	SM2	4.75	4.75
CARRON CLOSE	AS2	17.60	6.90	7.50	8.10	SM2	SM2	4.75	4.75
BOOLITE STREET	AS2	17.60	6.90	7.50	8.10	SM2	SM2	4.75	4.75
LOGAN STREET	AS2	19.80	6.90	7.50	7.95	SM2	B2/B3	VARIES	VARIES
LAWLER ROAD	AS2	13.50	6.90	7.50	7.95	SM2	B2	4.70	0.85

ROAD NAME	GAS		RECYCLE WATER		WATER		TELSTRA		ELECTRICITY	
	SIDE	OFFSET (m)	SIDE	OFFSET (m)	SIDE	OFFSET (m)	SIDE	OFFSET (m)	SIDE	OFFSET (m)
CORAK STREET	WEST	1.70	WEST	2.20	WEST	2.70	EAST	1.80	EAST	2.30
CARRON CLOSE	WEST	1.70	WEST	2.20	WEST	2.70	EAST	1.80	EAST	2.30
BOOLITE STREET	WEST	1.70	WEST	2.20	WEST	2.70	EAST	1.80	EAST	2.30
LOGAN STREET	WEST	1.70	WEST	2.20	WEST	2.70	EAST	1.80	EAST	2.30
LAWLER ROAD	NORTH	1.70	NORTH	2.20	NORTH	2.70	NORTH	0.40	SOUTH	-0.75

Issue	Description	By	Ckd	PM	Date
05	AS CONSTRUCTED	RT	ZS	JM	29.07.20
04	RAINGARDENS REMOVED	SH	ZS	JM	15.10.19
03	LOTS 4065, 4069 & 4074 DRIVEWAY LOCATIONS AMENDED	SH	ZS	JM	06.06.19
02	TACTILE LAYOUT UPDATED	HM	ZS	JM	08.03.19
01	ISSUED FOR CONSTRUCTION	RT	ZS	JM	08.02.19




Scale

Surveyor

Client

Architect

Filename 0520E-04A2-02.dwg



Status: AS CONSTRUCTED

Approved

Scales: 1:500

Original Issue Signatures

Original Size: A1

Height Datum: AHD

Grid: MGA

© Copyright reserved

Project: EYNESBURY TOWNSHIP
STAGE 4A2
CITY OF MELTON
ROADWORKS AND DRAINAGE

Title: LAYOUT PLAN

Arcadis Australia Pacific Pty Limited
Level 32, 140 William Street
Melbourne VIC 3000
ABN 76 104 485 289
Tel No: +61 3 8623 4000
www.arcadis.com

Drawing No. 02 — Project No. 0520E-4A2 — Issue 04