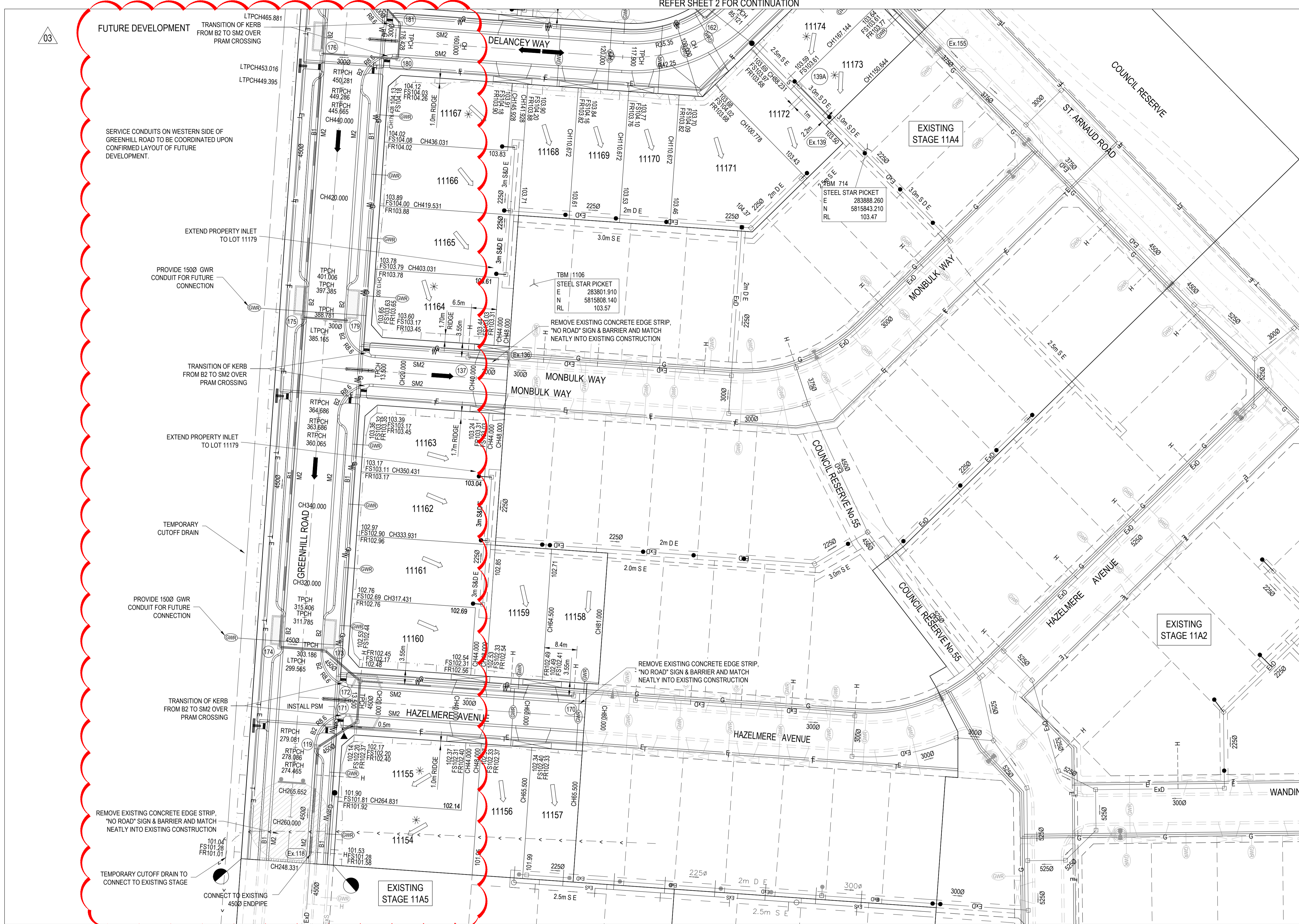


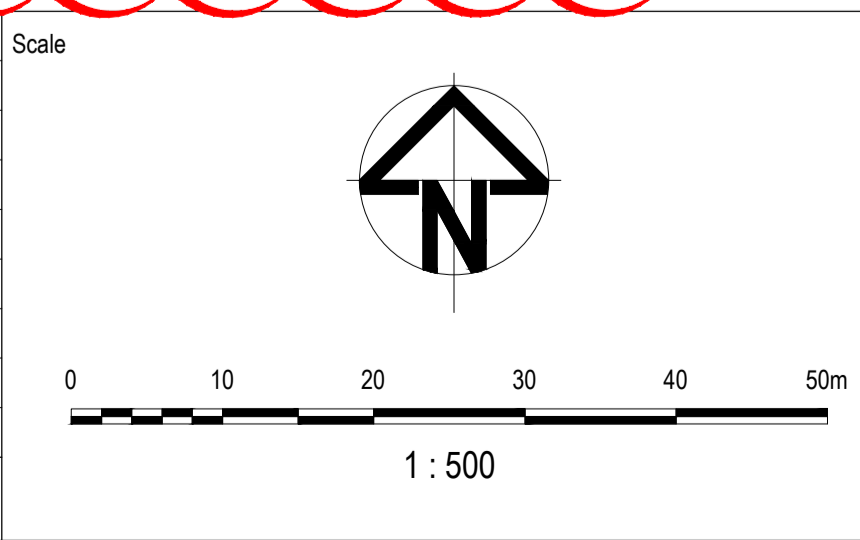
REFER SHEET 2 FOR CONTINUATION




**NOTE:**  
 THIS DRAWING HAS BEEN CONVERTED FROM SMEC DESIGN DRAWINGS TO ARCADIS CONSTRUCTION DRAWINGS AT THE REQUEST OF MELTON CITY COUNCIL. THE ORIGINAL PRESENTATION HAS NOT BEEN ALTERED IN ORDER TO MAINTAIN CONSISTENCY THROUGHOUT THE ENTIRE DRAWING PACKAGE.

**WARNING**  
**BEWARE OF UNDERGROUND SERVICES**  
 The locations of underground services are approximate only and their exact position should be proven on site. No guarantee is given that all existing services are shown. Locate all underground services before commencement of works  
**DIAL 1100 BEFORE YOU DIG**  
 www.1100.com.au

Issue	Description	By	Ckd	PM	Date
03	GREENHILL ROAD SERVICES LAYOUT REVISED	SH	ZS	JM	06.06.19
02	TACTILE LAYOUT UPDATED	HM	ZS	JM	08.03.19
01	ISSUED FOR CONSTRUCTION	RT	ZS	JM	08.02.19



Surveyor  
 Architect  
 Client  
 Filename 0520E-11A6-03C.dwg



Status  
**FOR CONSTRUCTION**  
 ISSUED FOR CONSTRUCTION

Approved

Scales  
 1:500

Original Issue Signatures  
 Drawn R.TAI  
 Designed Z.STROGUSZ  
 Project Manager J.MUNRO

Original Size **A1**  
 Height Datum AHD  
 Grid MGA

© Copyright reserved

Project  
**EYNESBURY TOWNSHIP**  
**STAGE 11A6**  
**CITY OF MELTON**  
**ROADWORKS AND DRAINAGE**

Title  
**LAYOUT PLAN - 2**

Arcadis Australia Pacific Pty Limited  
 Level 32, 140 William Street  
 Melbourne VIC 3000  
 ABN 76 104 485 289  
 Tel No: +61 3 8623 4000  
 www.arcadis.com

Drawing No. **03** Project No. **0520E-11A6** Issue **03**