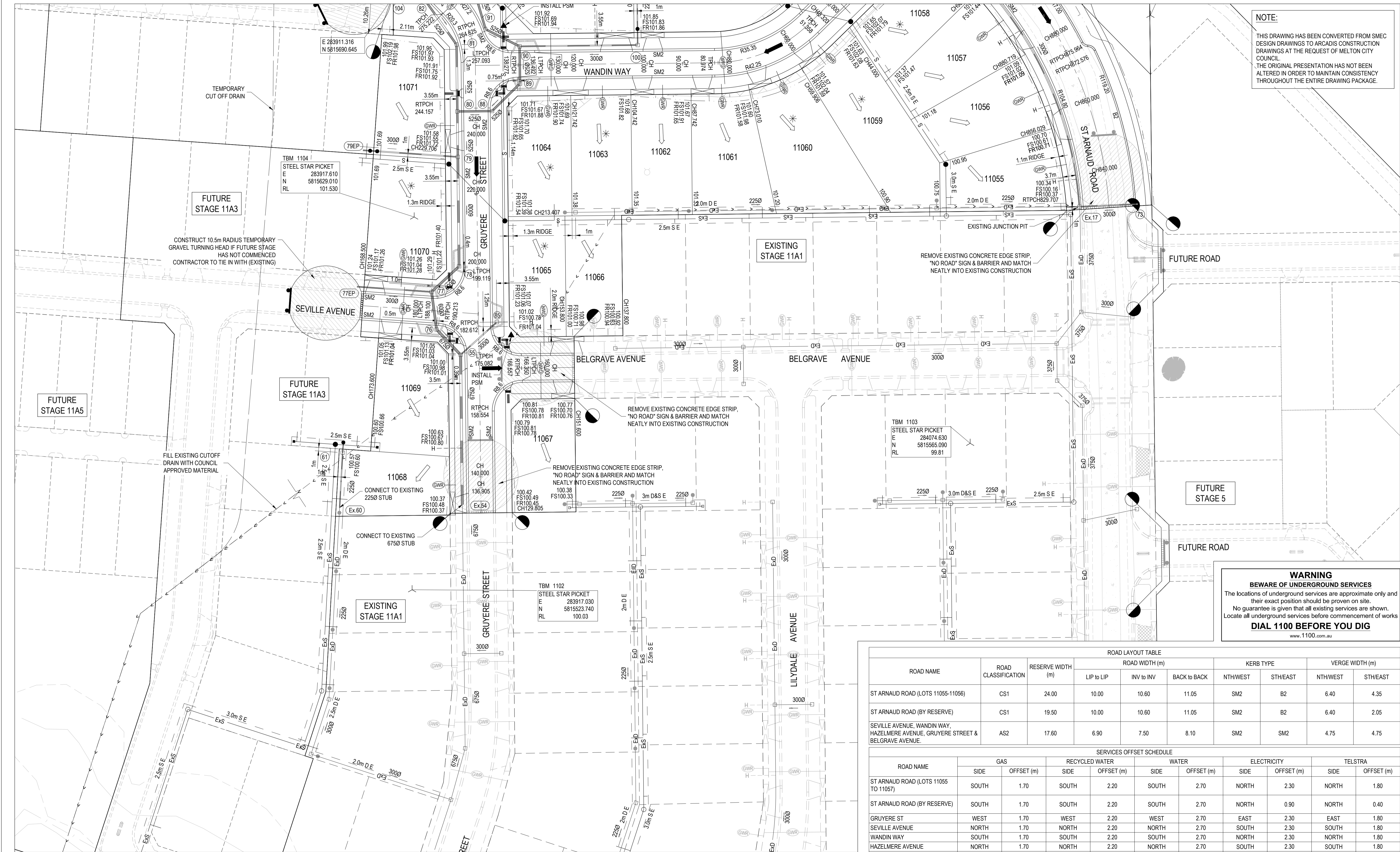


NOTE:
THIS DRAWING HAS BEEN CONVERTED FROM SMEC DESIGN DRAWINGS TO ARCADIS CONSTRUCTION DRAWINGS AT THE REQUEST OF MELTON CITY COUNCIL. THE ORIGINAL PRESENTATION HAS NOT BEEN ALTERED IN ORDER TO MAINTAIN CONSISTENCY THROUGHOUT THE ENTIRE DRAWING PACKAGE.



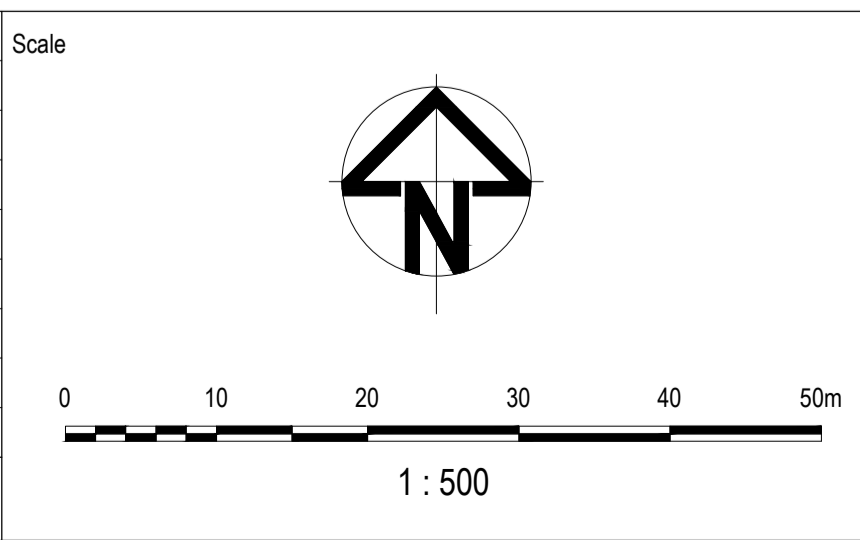
WARNING
BEWARE OF UNDERGROUND SERVICES
The locations of underground services are approximate only and their exact position should be proven on site. No guarantee is given that all existing services are shown. Locate all underground services before commencement of works.
DIAL 1100 BEFORE YOU DIG
www.1100.com.au

| ROAD LAYOUT TABLE | | | | | | | | | |
|---|---------------------|-------------------|----------------|------------|--------------|-----------|----------|-----------------|----------|
| ROAD NAME | ROAD CLASSIFICATION | RESERVE WIDTH (m) | ROAD WIDTH (m) | | | KERB TYPE | | VERGE WIDTH (m) | |
| | | | LIP to LIP | INV to INV | BACK to BACK | NTH/WEST | STH/EAST | NTH/WEST | STH/EAST |
| ST ARNAUD ROAD (LOTS 11055-11056) | CS1 | 24.00 | 10.00 | 10.60 | 11.05 | SM2 | B2 | 6.40 | 4.35 |
| ST ARNAUD ROAD (BY RESERVE) | CS1 | 19.50 | 10.00 | 10.60 | 11.05 | SM2 | B2 | 6.40 | 2.05 |
| SEVILLE AVENUE, WANDIN WAY, HAZELMERE AVENUE, GRUYERE STREET & BELGRAVE AVENUE. | AS2 | 17.60 | 6.90 | 7.50 | 8.10 | SM2 | SM2 | 4.75 | 4.75 |


| SERVICES OFFSET SCHEDULE | | | | | | | | | | | |
|--------------------------------------|-------|------------|-----------|----------------|-----------|------------|-----------|-------------|-----------|------------|-----------|
| ROAD NAME | SIDE | GAS | | RECYCLED WATER | | WATER | | ELECTRICITY | | TELSTRA | |
| | | OFFSET (m) | DEPTH (m) | OFFSET (m) | DEPTH (m) | OFFSET (m) | DEPTH (m) | OFFSET (m) | DEPTH (m) | OFFSET (m) | DEPTH (m) |
| ST ARNAUD ROAD (LOTS 11055 TO 11057) | SOUTH | 1.70 | | SOUTH | 2.20 | SOUTH | 2.70 | NORTH | 2.30 | NORTH | 1.80 |
| ST ARNAUD ROAD (BY RESERVE) | SOUTH | 1.70 | | SOUTH | 2.20 | SOUTH | 2.70 | NORTH | 0.90 | NORTH | 0.40 |
| GRUYERE ST | WEST | 1.70 | | WEST | 2.20 | WEST | 2.70 | EAST | 2.30 | EAST | 1.80 |
| SEVILLE AVENUE | NORTH | 1.70 | | NORTH | 2.20 | NORTH | 2.70 | SOUTH | 2.30 | SOUTH | 1.80 |
| WANDIN WAY | SOUTH | 1.70 | | SOUTH | 2.20 | SOUTH | 2.70 | NORTH | 2.30 | NORTH | 1.80 |
| HAZELMERE AVENUE | NORTH | 1.70 | | NORTH | 2.20 | NORTH | 2.70 | SOUTH | 2.30 | SOUTH | 1.80 |
| BELGRAVE AVE | NORTH | 1.70 | | NORTH | 2.20 | NORTH | 2.70 | SOUTH | 2.30 | SOUTH | 1.80 |

REFER ABOVE RIGHT FOR CONTINUATION

| | | | | | |
|-------|-------------------------|----|-----|----|----------|
| 01 | ISSUED FOR CONSTRUCTION | RT | ZS | JM | 01.02.19 |
| Issue | Description | By | Ckd | PM | Date |



Surveyor
Architect
Client
Filename 0520E-11A2-03.dwg



Status
FOR CONSTRUCTION
ISSUED FOR CONSTRUCTION

Approved

Scales
1:500

Original Issue Signatures
Drawn R.TAI
Designed Z.STROGUSZ
Project Manager J.MUNRO

Original Size **A1**
Height Datum AHD
Grid MGA

© Copyright reserved

Project
EYNESBURY TOWNSHIP
STAGE 11A2
CITY OF MELTON
ROADWORKS AND DRAINAGE

Title
LAYOUT PLAN - 2

Arcadis Australia Pacific Pty Limited
Level 32, 140 William Street
Melbourne VIC 3000
ABN 76 104 485 289
Tel No: +61 3 8623 4000
www.arcadis.com

Drawing No. **03** Project No. **0520E-11A2** Issue **01**