

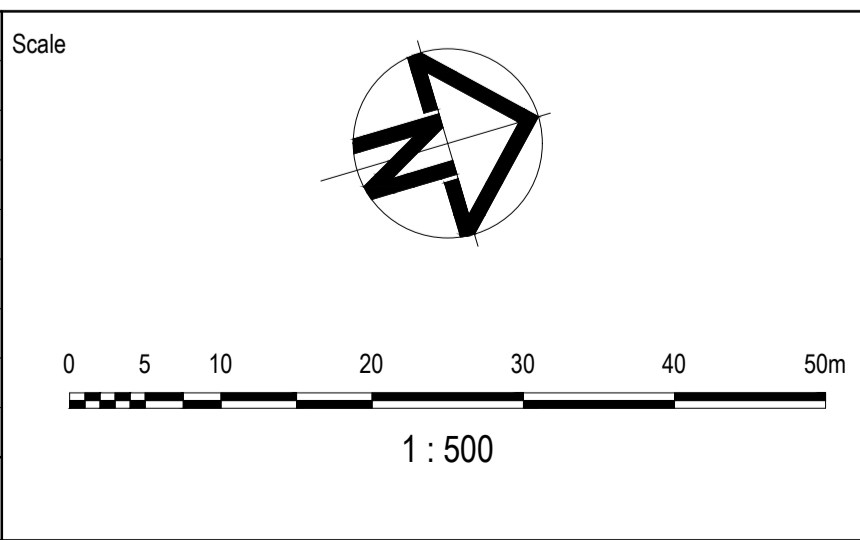
LEGEND

- PROPOSED STAGE BOUNDARY
- 5.0 PROPOSED DESIGN CONTOURS
- PROPOSED KERB & CHANNEL
- FALL OF ALLOTMENT
- DIRECTION OF OVERLAND FLOW
- SWD PROPOSED STORMWATER DRAINAGE
- PROPOSED SEWERAGE RETICULATION
- PROPOSED WATER RETICULATION
- PROPOSED RECYCLED WATER RETICULATION
- PROPOSED ELECTRICITY UNDER GROUND
- PROPOSED COMMUNICATIONS
- PROPOSED GAS RETICULATION
- PROPOSED DRAINAGE INLET
- PROPOSED SEWER MANHOLE
- PROPOSED CONCRETE FOOTPATH/DRIVEWAY
- PROPOSED GAS / CLASS A / POTABLE WATER HOUSE CONNECTION
- BOLLARD
- FINISHED RIDGE LEVEL
- FINISHED SURFACE LEVEL
- EXISTING SURFACE LEVEL
- PROPOSED RIDGE LINE
- CUT (> 0.2m)
- FILL (> 0.2m)
- EXISTING STAGE BOUNDARY
- 5.0 EXISTING SURFACE CONTOURS
- EXISTING STORMWATER DRAINAGE
- EXISTING SEWER RETICULATION
- EXISTING WATER RETICULATION
- EXISTING RECYCLED WATER RETICULATION
- EXISTING ELECTRICITY UNDER GROUND
- EXISTING COMMUNICATIONS
- EXISTING GAS RETICULATION
- EXISTING SWALE
- FUTURE STORMWATER DRAINAGE
- FUTURE SEWER RETICULATION
- EXISTING TREES TO BE RETAINED
- EXISTING TREES TO BE REMOVED

NOTES:

- PROPOSED SURFACE LEVELS SHOWN ARE SUBJECT TO CHANGE UPON DETAILED DESIGN.

Issue	Description	By	Ckd	PM	Date
02	ISSUED TO CLIENT FOR REVIEW	WB	ZS	SE	03.12.20
01	ISSUED TO CLIENT FOR REVIEW	WB	ZS	SE	25.03.20



Planner

RobertsDay
planning.design.place

Client

RESIMAX
GROUP

Filename C-18_19-801-10029435-FunctionalLayoutPlans.dwg

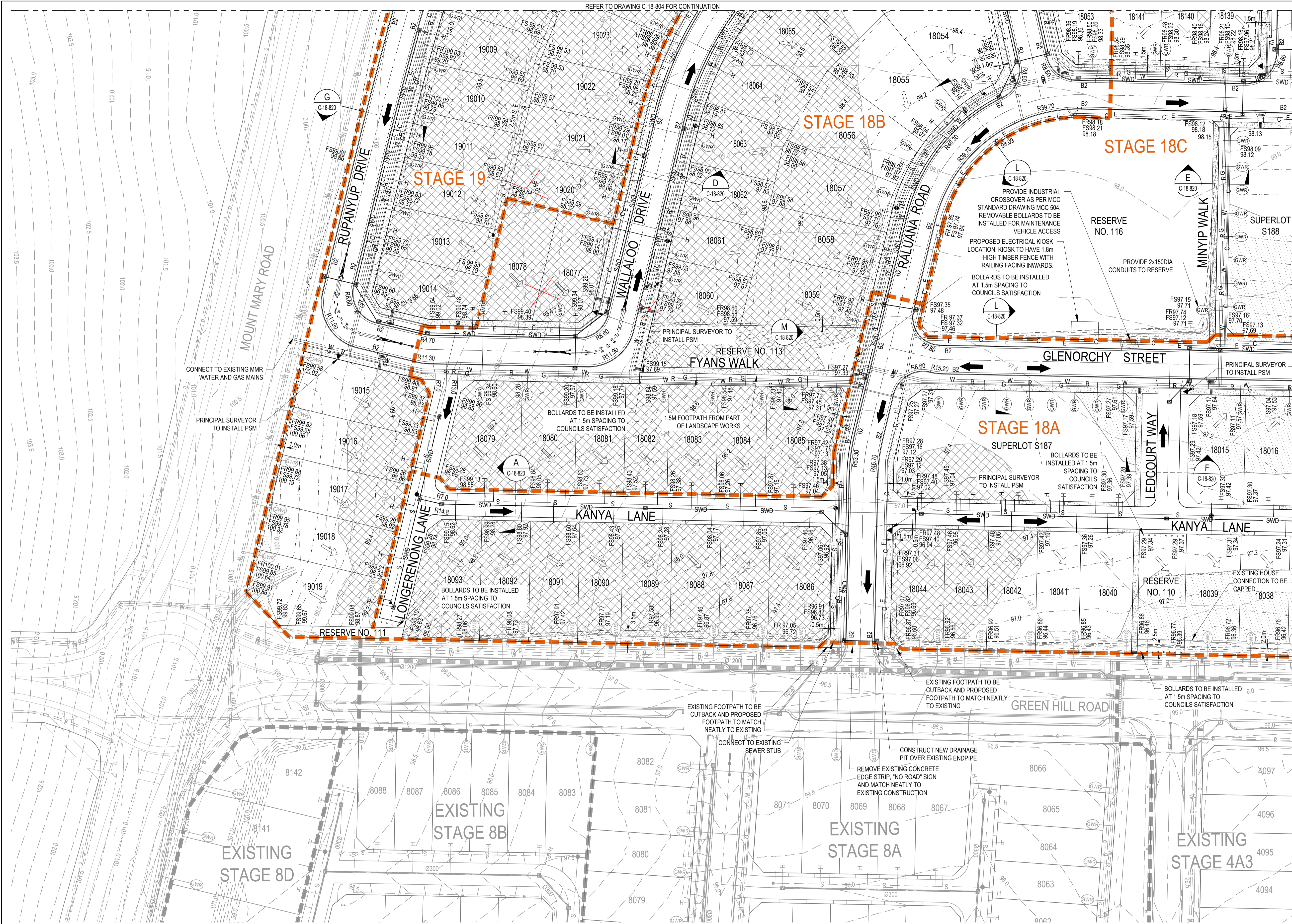
Status	FOR APPROVAL	
Verifier	Z.STROGUSZ	
Scales	1:500	Original Issue Signatures
Original Size	A1	Drawn W.BUMAGAT
Height Datum	AHD	Designed R.TAI
Grid	MGA	Project Manager S.EISEL
		© Copyright reserved

Project	EYNEBURY TOWNSHIP STAGE 18 & 19 CITY OF MELTON
Title	FUNCTIONAL LAYOUT PLAN SHEET 1 OF 4

Arcadis Australia Pacific Pty Limited
Level 32, 140 William Street
Melbourne VIC 3000
ABN 76 104 485 289
Tel No: +61 3 8623 4000
www.arcadis.com

Drawing No. C-18-801
Project No. 10029435
Issue 02

Scale	1 : 500
Project	EYNEBURY TOWNSHIP STAGE 18 & 19 CITY OF MELTON
Title	FUNCTIONAL LAYOUT PLAN SHEET 1 OF 4
Drawing No.	C-18-801
Project No.	10029435
Issue	02

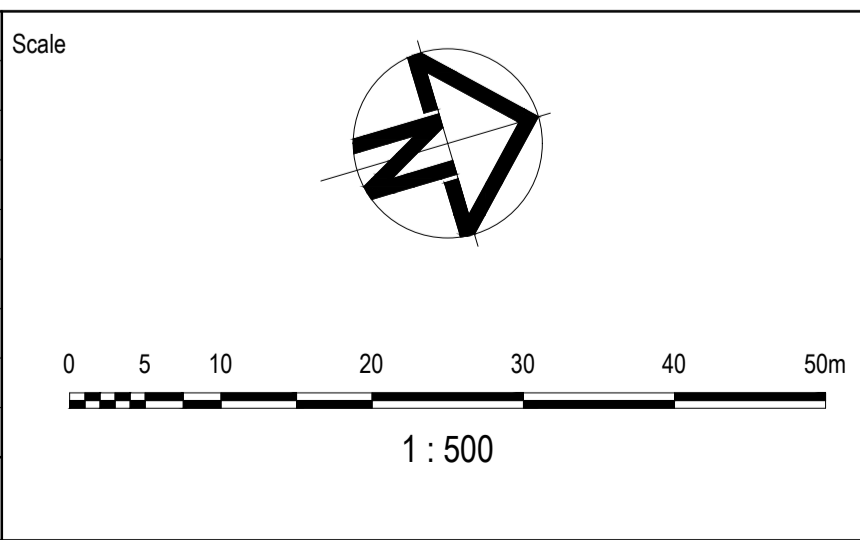


LEGEND

- PROPOSED STAGE BOUNDARY
- 5.0 PROPOSED DESIGN CONTOURS
- PROPOSED KERB & CHANNEL
- FALL OF ALLOTMENT
- DIRECTION OF OVERLAND FLOW
- PROPOSED STORMWATER DRAINAGE
- PROPOSED SEWERAGE RETICULATION
- PROPOSED WATER RETICULATION
- PROPOSED RECYCLED WATER RETICULATION
- PROPOSED ELECTRICITY UNDER GROUND
- PROPOSED COMMUNICATIONS
- PROPOSED GAS RETICULATION
- PROPOSED DRAINAGE INLET
- PROPOSED SEWER MANHOLE
- PROPOSED CONCRETE FOOTPATH/DRIVEWAY
- PROPOSED GAS / CLASS A / POTABLE WATER HOUSE CONNECTION
- BOLLARD
- FINISHED RIDGE LEVEL
- FINISHED SURFACE LEVEL
- EXISTING SURFACE LEVEL
- PROPOSED RIDGE LINE
- CUT (> 0.2m)
- FILL (> 0.2m)
- EXISTING STAGE BOUNDARY
- 5.0 EXISTING SURFACE CONTOURS
- EXISTING STORMWATER DRAINAGE
- EXISTING SEWER RETICULATION
- EXISTING WATER RETICULATION
- EXISTING RECYCLED WATER RETICULATION
- EXISTING ELECTRICITY UNDER GROUND
- EXISTING COMMUNICATIONS
- EXISTING GAS RETICULATION
- EXISTING SWALE
- FUTURE STORMWATER DRAINAGE
- FUTURE SEWER RETICULATION
- EXISTING TREES TO BE RETAINED
- EXISTING TREES TO BE REMOVED

NOTES:
 1. PROPOSED SURFACE LEVELS SHOWN ARE SUBJECT TO CHANGE UPON DETAILED DESIGN.

Issue	Description	By	Ckd	PM	Date
02	ISSUED TO CLIENT FOR REVIEW	WB	ZS	SE	03.12.20
01	ISSUED TO CLIENT FOR REVIEW	WB	ZS	SE	25.03.20



Planner

RobertsDay
planning.design.place

Client

Status: **FOR APPROVAL**

Verifier: Z.STROGUSZ

Scales: 1:500	Original Issue Signatures
Original Size: A1	Drawn: W.BUMAGAT
Height Datum: AHD	Designed: R.TAI
Grid: MGA	Project Manager: S.EISEL

© Copyright reserved

Project: EYNEBURY TOWNSHIP
 STAGE 18 & 19
 CITY OF MELTON

Title: FUNCTIONAL LAYOUT PLAN
 SHEET 2 OF 4

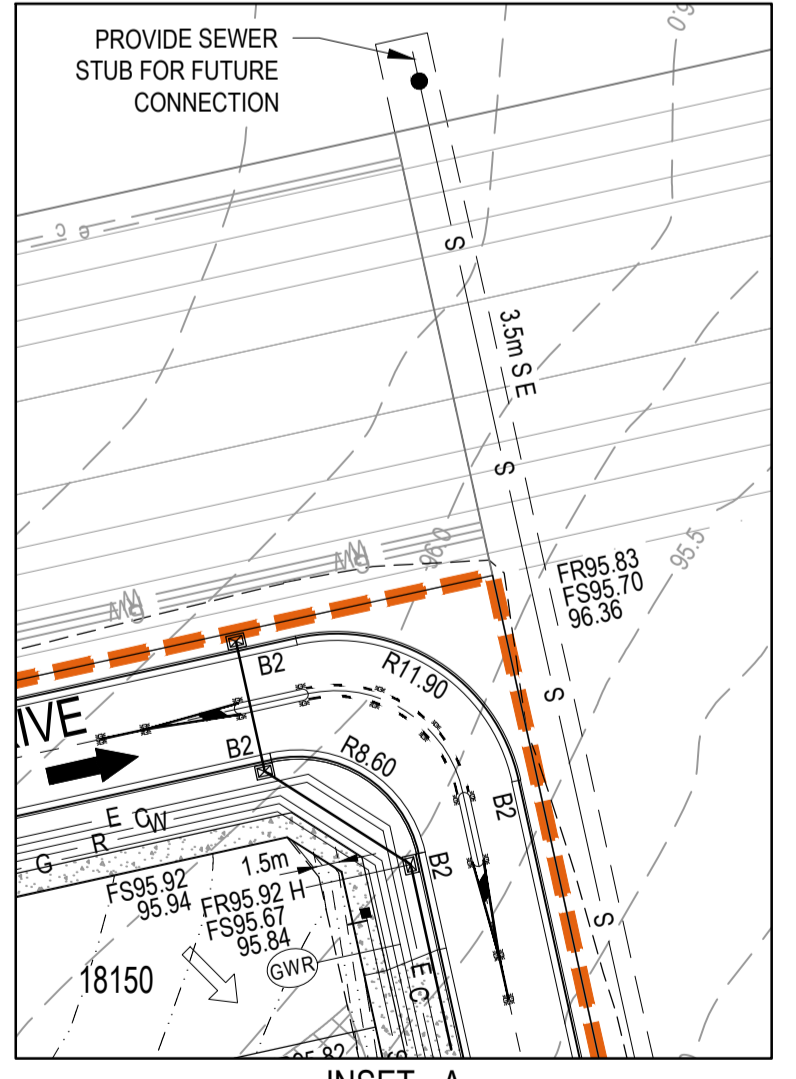
Arcadis Australia Pacific Pty Limited
 Level 32, 140 William Street
 Melbourne VIC 3000
 ABN 76 104 485 289
 Tel No: +61 3 8623 4000
 www.arcadis.com

Drawing No: C-18-802
 Project No: 10029435
 Issue: 02

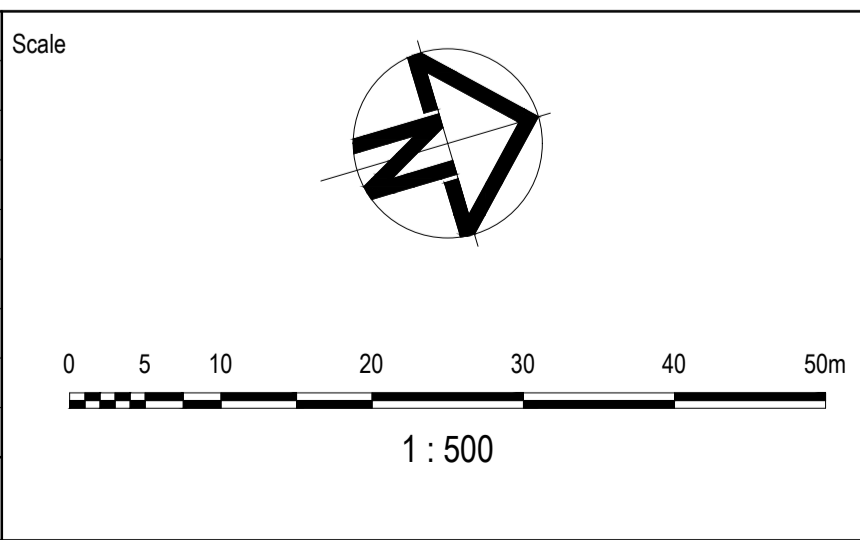


NOTES:
 1. PROPOSED SURFACE LEVELS SHOWN ARE SUBJECT TO CHANGE UPON DETAILED DESIGN.

LEGEND	
	PROPOSED STAGE BOUNDARY
	5.0 PROPOSED DESIGN CONTOURS
	PROPOSED KERB & CHANNEL
	FALL OF ALLOTMENT
	DIRECTION OF OVERLAND FLOW
	PROPOSED STORMWATER DRAINAGE
	PROPOSED SEWERAGE RETICULATION
	PROPOSED WATER RETICULATION
	PROPOSED RECYCLED WATER RETICULATION
	PROPOSED ELECTRICITY UNDER GROUND
	PROPOSED COMMUNICATIONS
	PROPOSED GAS RETICULATION
	PROPOSED DRAINAGE INLET
	PROPOSED SEWER MANHOLE
	PROPOSED CONCRETE FOOTPATH/DRIVEWAY
	PROPOSED GAS / CLASS A / POTABLE WATER HOUSE CONNECTION
	BOLLARD
	FINISHED RIDGE LEVEL
	FINISHED SURFACE LEVEL
	EXISTING SURFACE LEVEL
	PROPOSED RIDGE LINE
	EXISTING STAGE BOUNDARY
	5.0 EXISTING SURFACE CONTOURS
	EXISTING STORMWATER DRAINAGE
	EXISTING SEWER RETICULATION
	EXISTING WATER RETICULATION
	EXISTING RECYCLED WATER RETICULATION
	EXISTING ELECTRICITY UNDER GROUND
	EXISTING COMMUNICATIONS
	EXISTING GAS RETICULATION
	EXISTING SWALE
	FUTURE STORMWATER DRAINAGE
	FUTURE SEWER RETICULATION
	EXISTING TREES TO BE RETAINED
	EXISTING TREES TO BE REMOVED



Issue	Description	By	Ckd	PM	Date
02	ISSUED TO CLIENT FOR REVIEW	WB	ZS	SE	03.12.20
01	ISSUED TO CLIENT FOR REVIEW	WB	ZS	SE	25.03.20



Planner
RD RobertsDay
planning.design.place

Client
RESIMAX
 GROUP

Filename C-18_19-803-10029435-FunctionalLayoutPlans.dwg

Status	FOR APPROVAL	
Verifier	Z.STROGUSZ	
Scales	1:500	Original Issue Signatures
Original Size	A1	Drawn W.BUMAGAT
Height Datum	AHD	Designed R.TAI
Grid	MGA	Project Manager S.EISEL
		© Copyright reserved

Project
 EYNEBURY TOWNSHIP
 STAGE 18 & 19
 CITY OF MELTON

Title
 FUNCTIONAL LAYOUT PLAN
 SHEET 3 OF 4

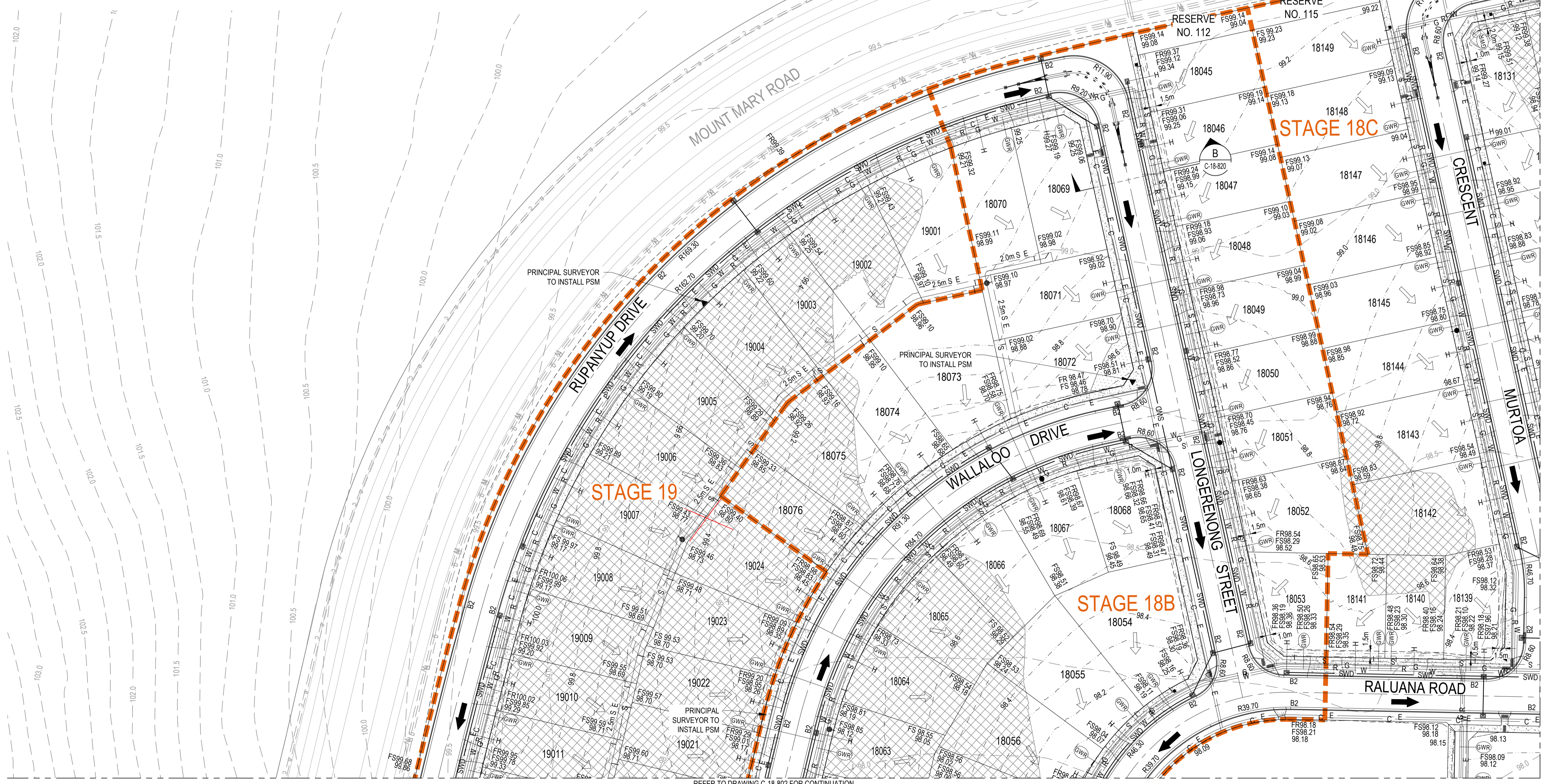
ARCADIS
 Arcadis Australia Pacific Pty Limited
 Level 32, 140 William Street
 Melbourne VIC 3000
 ABN 76 104 485 289
 Tel No: +61 3 8623 4000
 www.arcadis.com

Drawing No. C-18-803
 Project No. 10029435
 Issue 02

ROAD LAYOUT TABLE									
ROAD NAME	ROAD CLASSIFICATION	RESERVE WIDTH (m)	ROAD WIDTH			KERB TYPE		VERGE WIDTH(m)	
			LIP to LIP	INV to INV	BACK to BACK	NTH/WEST	STH/EAST	NTH/WEST	STH/EAST
GLENORCHY STREET	AS1	16.00	6.40	7.30	7.60	B2	B2	4.20	4.20
RALUANA ROAD	AS2	16.00	6.40	7.30	7.60	B2	B2	4.20	4.20
RALUANA ROAD (RESERVE)	AS2	14.00	6.40	7.30	7.60	B2	B2	4.20	2.20
WALLALOO DRIVE	AS1	16.00	6.40	7.30	7.60	B2	B2	4.20	4.20
RUPANYUP DRIVE	AS1	14.00	6.40	7.30	7.60	B2	B2	1.20	5.20
LONGERENONG STREET	AS1	16.00	6.40	7.30	7.60	B2	B2	4.20	4.20
MURTOA CRESCENT (LOTS 18121-18127 & 18132-18138)	AS1	16.00	6.40	7.30	7.60	B2	B2	4.20	4.20
MURTOA CRESCENT (LOTS 18128-18131)	AS1	14.00	6.40	7.30	7.60	B2	B2	2.20	4.20
MOYREISK CLOSE	AL	13.50	5.50	-	-	-	-	7.00	1.00
EYNEBURRY ROAD	AS2	20.60	6.10	7.00	7.30	B2	B2	6.65	6.65
CALLAWADDA DRIVE (LOTS 18001-18156)	AS1	14.00	6.40	7.30	7.60	B2	B2	1.20	5.20
CALLAWADDA DRIVE (LOTS 18001-18004)	AS1	16.00	6.40	7.30	7.60	B2	B2	4.20	4.20
LALLAT ROAD	AS1	16.00	6.40	7.30	7.60	B2	B2	4.20	4.20
TULKARA STREET	AS1	16.00	6.40	7.30	7.60	B2	B2	4.20	4.20
BALQUHIDDER STREET	AL	8.00	6.00	-	-	-	-	1.00	1.00
FYANS DRIVE	AL	8.00	6.00	-	-	-	-	1.00	1.00
DRUNG LANE	AL	8.00	6.00	-	-	-	-	1.00	1.00
BOLANGUM LANE	AL	8.00	6.00	-	-	-	-	1.00	1.00
KANYA LANE	AL	8.00	6.00	-	-	-	-	1.00	1.00
LEDCOURT WAY	AL	14.00	6.00	-	-	-	-	2.30	5.70
MC19	AL	14.00	6.00	-	-	-	-	1.00	1.00

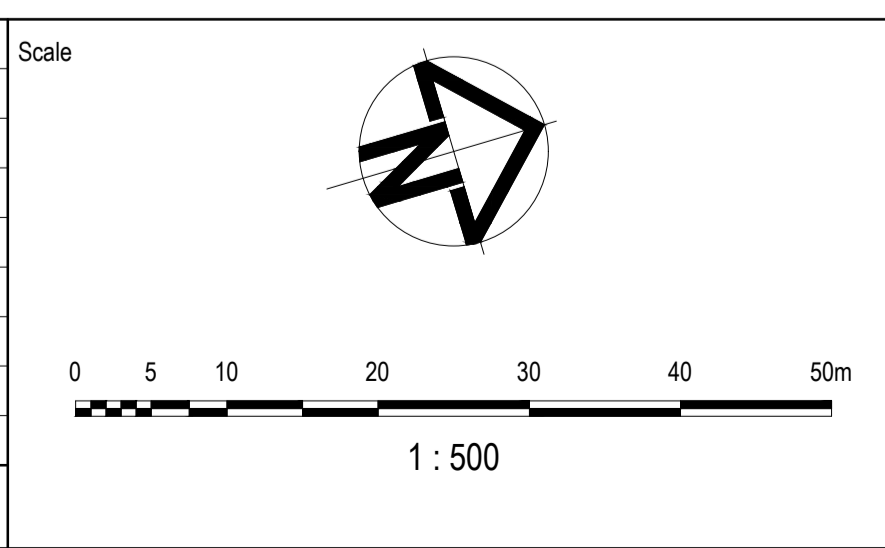
SERVICES OFFSET SCHEDULE										
ROAD NAME	GAS		RECYCLED WATER		WATER		TELECOMMS		ELEC	
	SIDE	OFFSET (m)	SIDE	OFFSET (m)	SIDE	OFFSET (m)	SIDE	OFFSET (m)	SIDE	OFFSET (m)
GLENORCHY STREET	E	1.80	E	2.30	E	2.80	W	1.70	W	2.20
GLENORCHY STREET (RESERVE)	E	1.80	E	2.30	E	2.80	W	0.50	W	1.00
MINYIP WALK	N	1.95	N	1.55	N	1.15	N	0.30	N	0.55
RALUANA ROAD (LOTS 18109-18116)	E	1.80	E	2.30	E	2.80	W	2.50	W	3.00
RALUANA ROAD (RESERVE)	W	1.80	W	2.30	W	2.80	E	0.50	E	1.00
RALUANA ROAD (LOTS 18044/18086)	SW	1.80	SW	2.30	SW	2.80	N/E	1.70	N/E	2.20
WALLALOO DRIVE	N/E	1.80	N/E	2.30	N/E	2.80	SW	1.70	SW	2.20
RUPANYUP DRIVE	N/E	1.80	N/E	2.30	N/E	2.80	N/E	3.30	N/E	3.80
LONGERENONG STREET	N	1.80	N	2.30	N	2.80	S	1.70	S	2.20
MURTOA CRESCENT (LOTS 18121-18127 & 18132-18138)	S	1.80	S	2.30	S	2.80	N	1.70	N	2.20
MURTOA CRESCENT (LOTS 18128-18131)	E	1.80	E	2.30	E	2.80	W	0.50	W	1.00
MOYREISK CLOSE	W	6.20	W	5.70	W	5.20	W	4.20	W	4.70
EYNEBURRY ROAD	N	1.80	N	2.30	N	2.80	S	2.20	S	2.80
CALLAWADDA DRIVE (LOTS 18001-18156)	E/S	1.80	E/S	2.30	E/S	2.80	E/S	3.30	E/S	3.80
CALLAWADDA DRIVE (LOTS 18001-18004)	W	1.80	W	2.30	W	2.80	E	1.70	E	2.20
LALLAT ROAD	W	1.80	W	2.30	W	2.80	E	1.70	E	2.20
TULKARA STREET	E	1.80	E	2.30	E	2.80	W	1.70	W	2.20
FYANS WALK	NW	1.95	NW	1.55	NW	1.15	NW	0.30	NW	0.55
MC19	W	8.00	W	8.50	W	9.00	W	9.50	W	10.00

LEGEND	
	PROPOSED STAGE BOUNDARY
	5.0 PROPOSED DESIGN CONTOURS
	PROPOSED KERB & CHANNEL
	FALL OF ALLOTMENT
	DIRECTION OF OVERLAND FLOW
	PROPOSED STORMWATER DRAINAGE
	PROPOSED SEWERAGE RETICULATION
	PROPOSED WATER RETICULATION
	PROPOSED RECYCLED WATER RETICULATION
	PROPOSED ELECTRICITY UNDER GROUND
	PROPOSED COMMUNICATIONS
	PROPOSED GAS RETICULATION
	PROPOSED DRAINAGE INLET
	PROPOSED SEWER MANHOLE
	PROPOSED CONCRETE FOOTPATH/DRIVEWAY
	PROPOSED GAS / CLASS A / POTABLE WATER HOUSE CONNECTION
	BOLLARD
	FINISHED RIDGE LEVEL
	FINISHED SURFACE LEVEL
	EXISTING SURFACE LEVEL
	PROPOSED RIDGE LINE
	CUT (> 0.2m)
	FILL (> 0.2m)
	EXISTING STAGE BOUNDARY
	5.0 EXISTING SURFACE CONTOURS
	EXISTING STORMWATER DRAINAGE
	EXISTING SEWER RETICULATION
	EXISTING WATER RETICULATION
	EXISTING RECYCLED WATER RETICULATION
	EXISTING ELECTRICITY UNDER GROUND
	EXISTING COMMUNICATIONS
	EXISTING GAS RETICULATION
	EXISTING SWALE
	FUTURE STORMWATER DRAINAGE
	FUTURE SEWER RETICULATION
	EXISTING TREES TO BE RETAINED
	EXISTING TREES TO BE REMOVED



NOTES:
 1. PROPOSED SURFACE LEVELS SHOWN ARE SUBJECT TO CHANGE UPON DETAILED DESIGN.

Issue	Description	By	Ckd	PM	Date
02	ISSUED TO CLIENT FOR REVIEW	WB	ZS	SE	03.12.20
01	ISSUED TO CLIENT FOR REVIEW	WB	ZS	SE	25.03.20



Planner

Client

Filename C-18_19-804-10029435-FunctionalLayoutPlans.dwg

Status	FOR APPROVAL	
Verifier	Z.STROGUSZ	
Scales	1:500	Original Issue Signatures
Original Size	A1	Drawn W.BUMAGAT
Height Datum	AHD	Designed R.TAI
Grid	MGA	Project Manager S.EISEL
		© Copyright reserved

Project

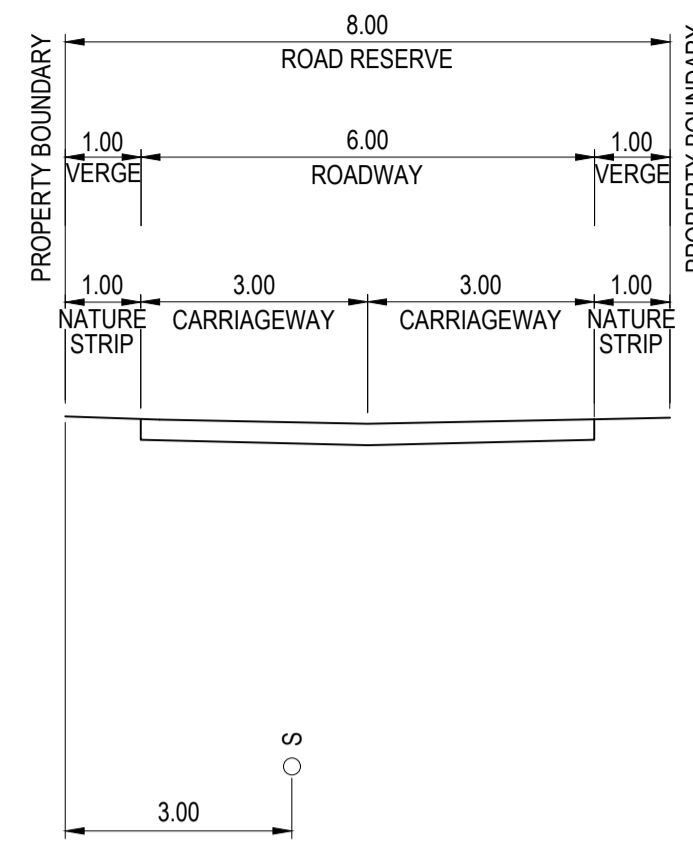
EYNEBURRY TOWNSHIP
 STAGE 18 & 19
 CITY OF MELTON

Title

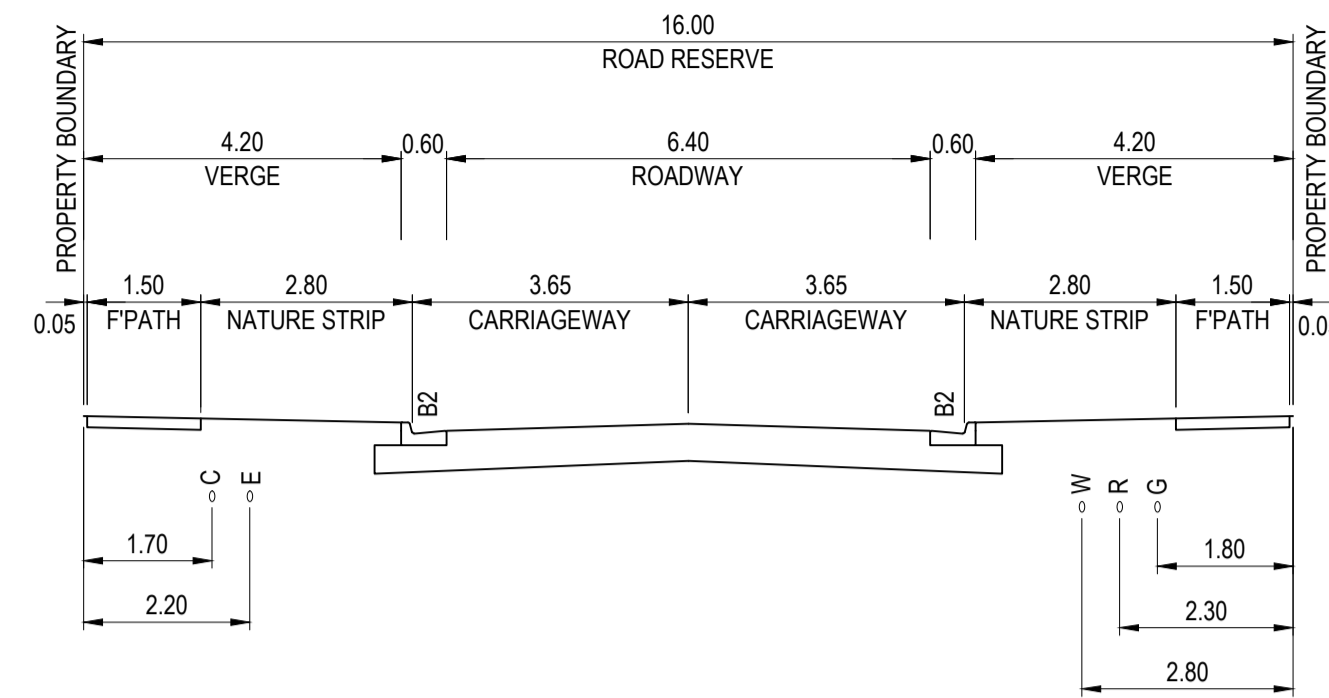
FUNCTIONAL LAYOUT PLAN
 SHEET 4 OF 4

Arcadis Australia Pacific Pty Limited
 Level 32, 140 William Street
 Melbourne VIC 3000
 ABN 76 104 485 289
 Tel No: +61 3 8623 4000
 www.arcadis.com

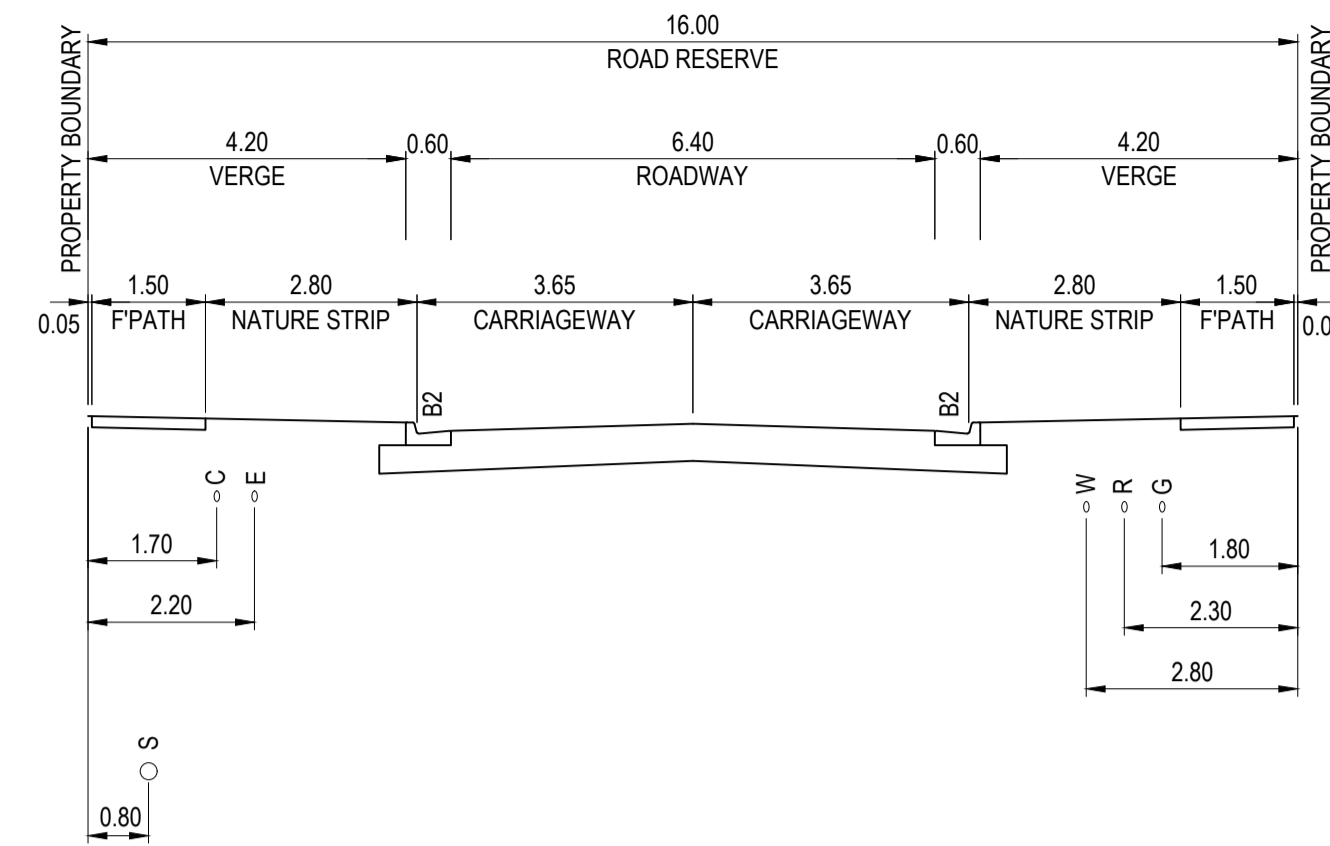
Drawing No. C-18-804
 Project No. 10029435
 Issue 02



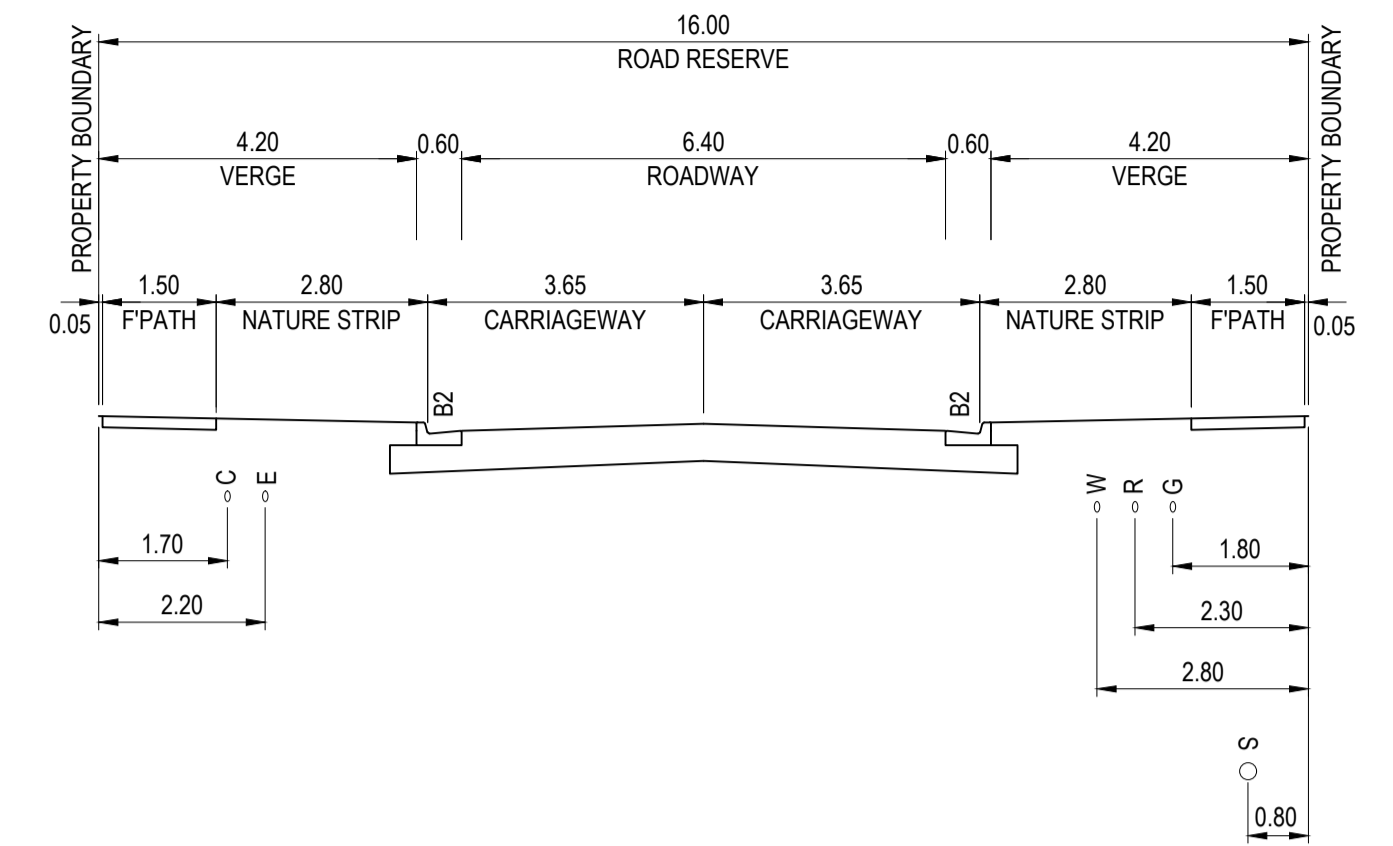
8.00m ROAD RESERVE
 DRUNG LANE, KANYA LANE, BOLANGUM LANE,
 FYANS DRIVE, BALQUHIDDER STREET, MC19
 TYPICAL SECTION - A



16.00m ROAD RESERVE
 GLENORCHY STREET, LALLAT ROAD,
 MURTOA CRESCENT (NORTH), LONGERENONG STREET
 TYPICAL SECTION - B



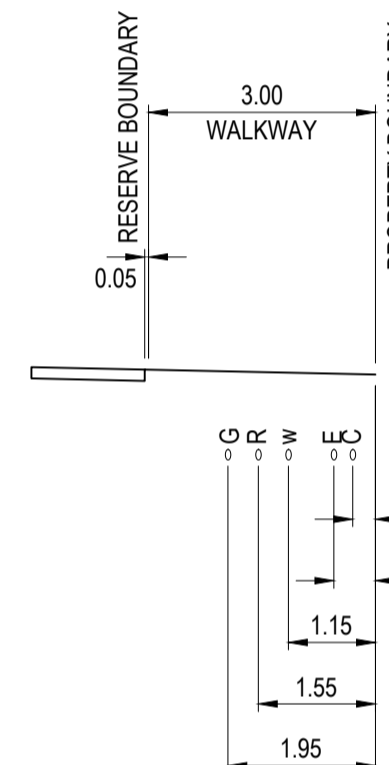
16.00m ROAD RESERVE
 RALUANA ROAD, TULKARA STREET
 TYPICAL SECTION - C



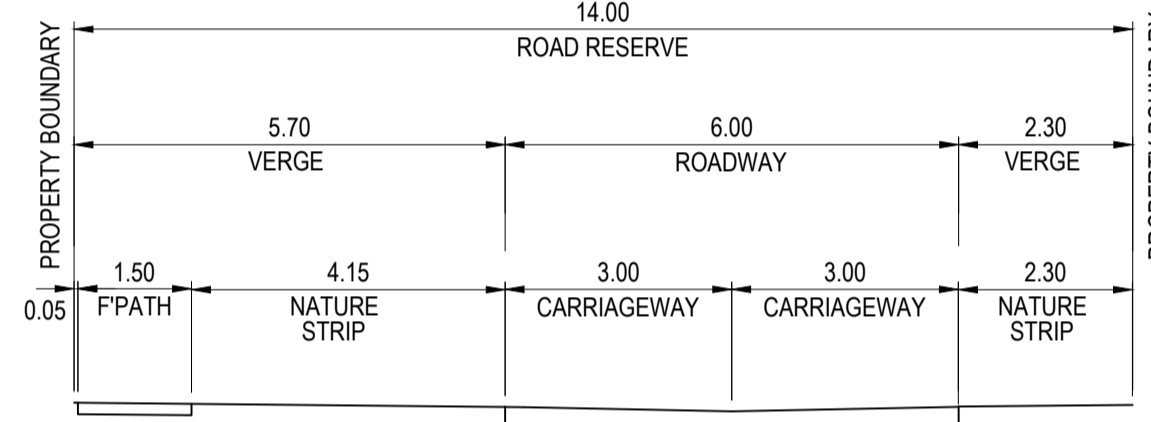
16.00m ROAD RESERVE
 CALLAWADDA DRIVE (WEST), WALLALOO DRIVE
 TYPICAL SECTION - D



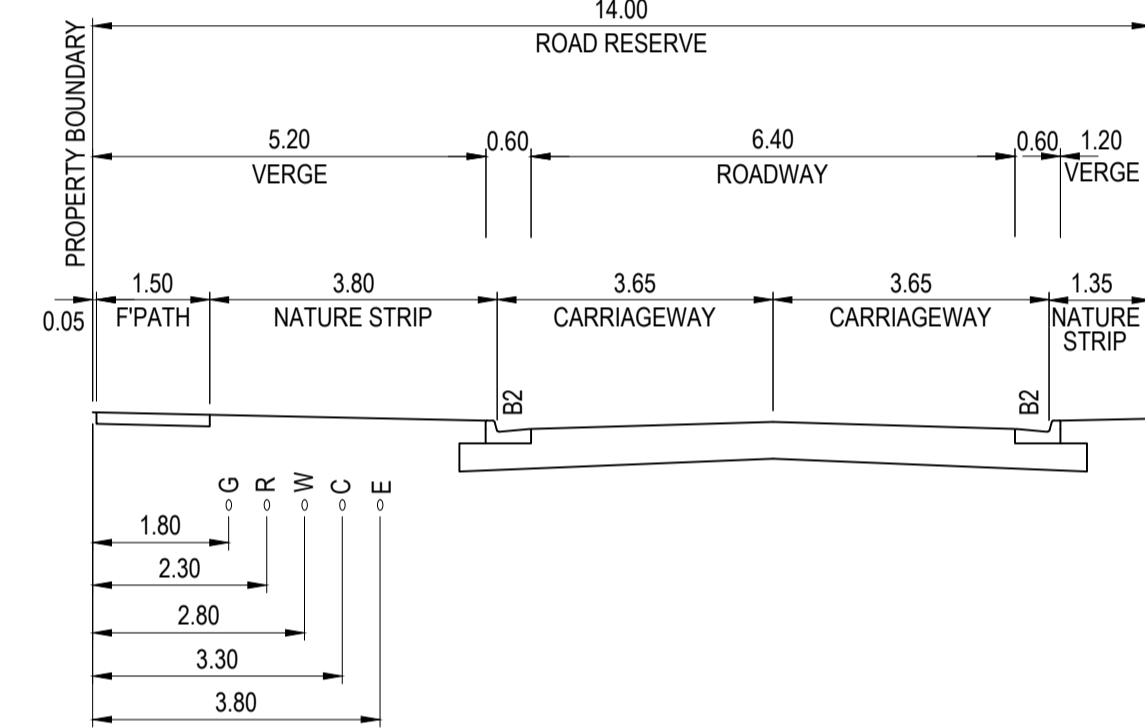
3.0m WALKWAY
 FYANS WALK
 TYPICAL SECTION - M



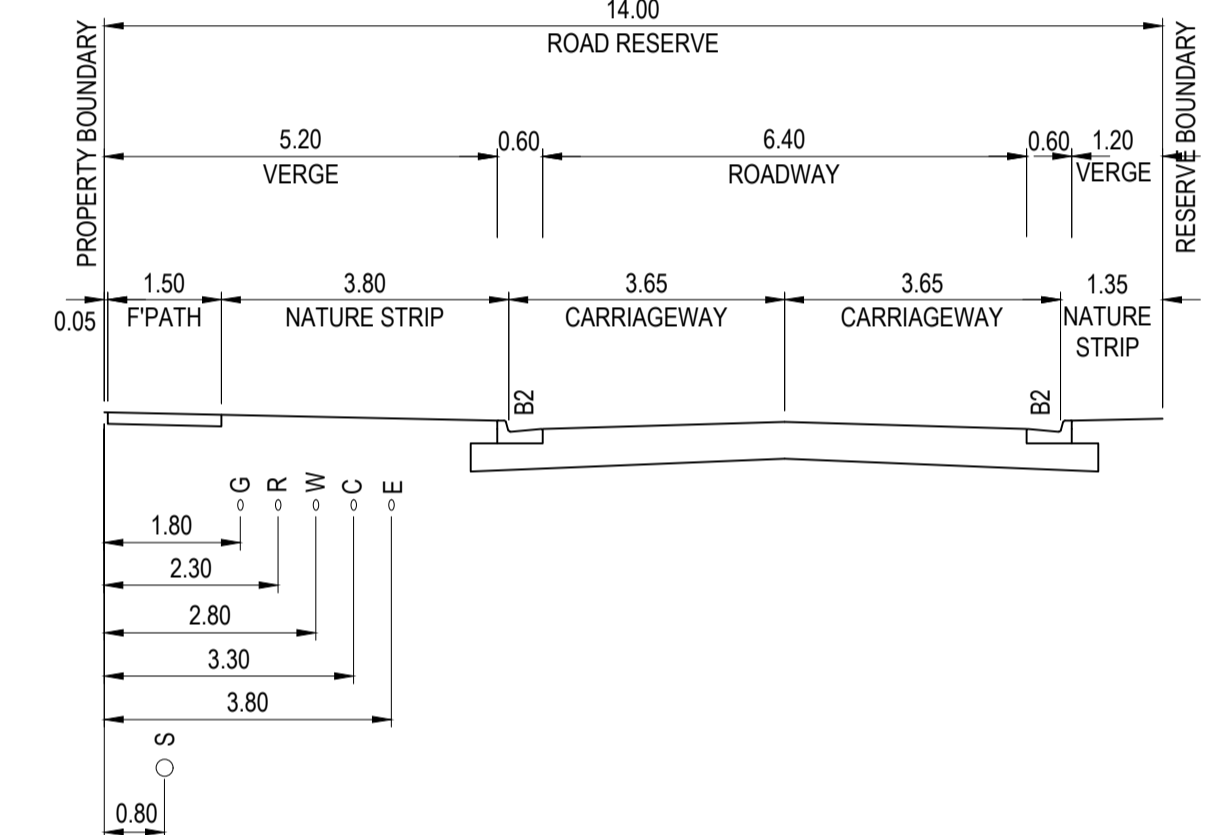
3.0m WALKWAY
 MINYIP WALK
 TYPICAL SECTION - E



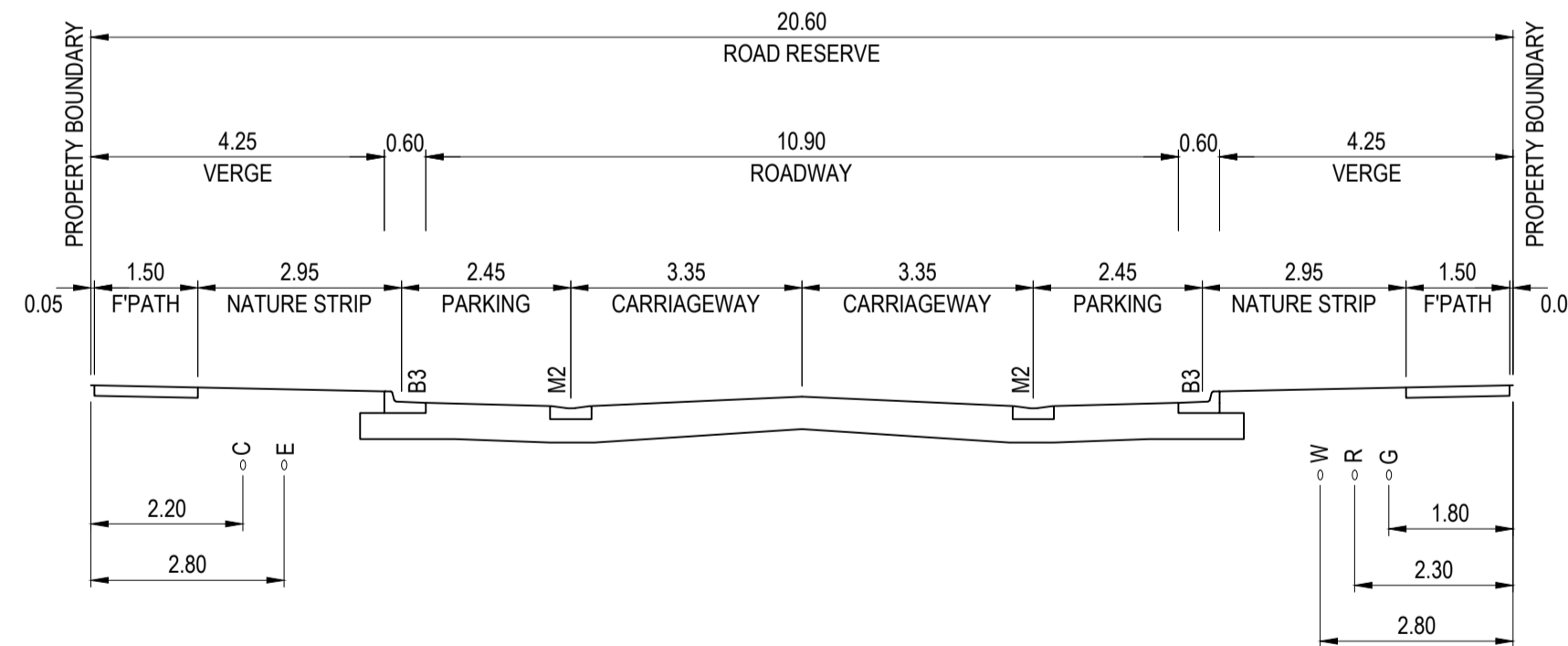
8.50m ROAD RESERVE
 LEDCOURT WAY
 TYPICAL SECTION - F



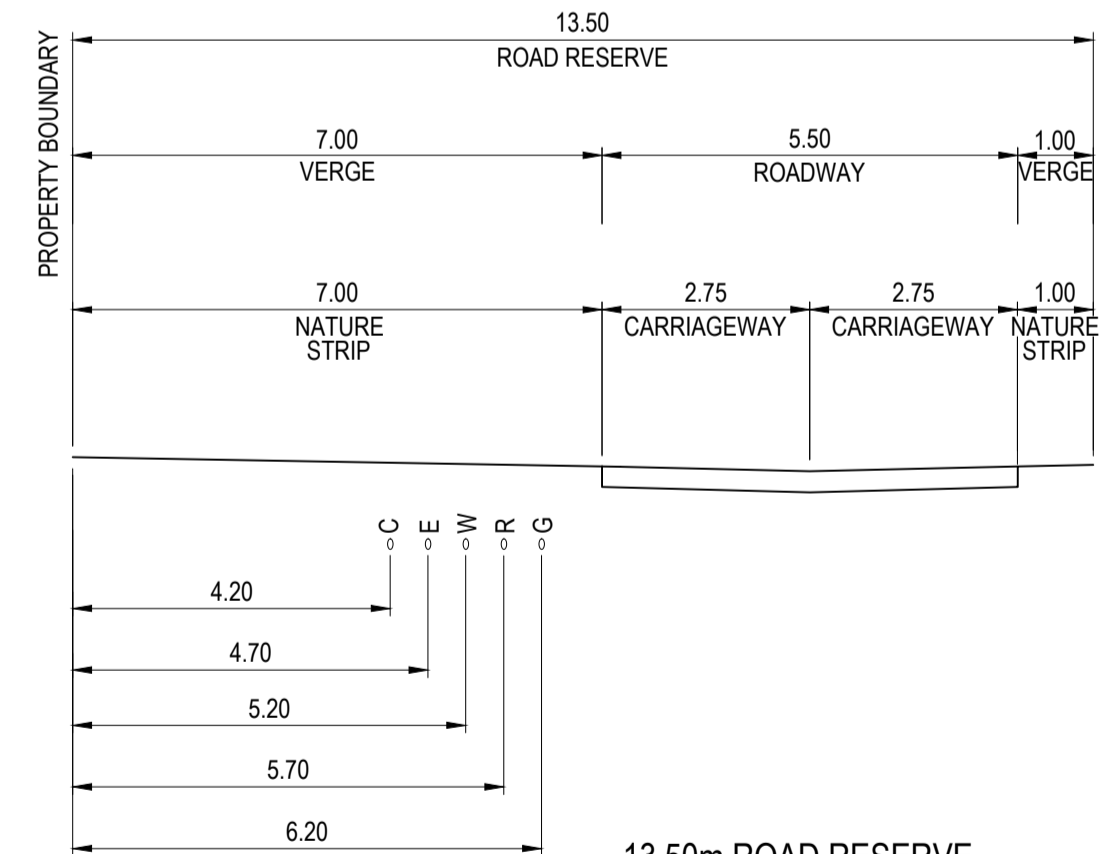
14.00m ROAD RESERVE
 RUPANYUP DRIVE, CALLAWADDA DRIVE (EAST)
 TYPICAL SECTION - G



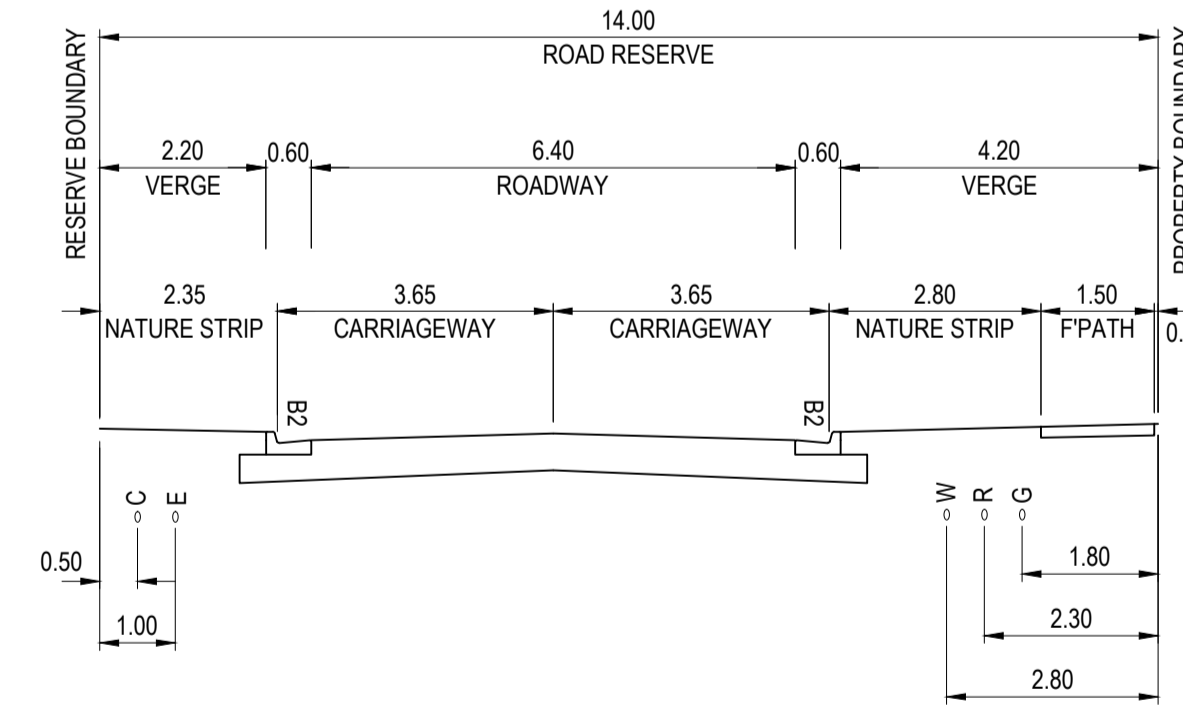
14.00m ROAD RESERVE
 CALLAWADDA DRIVE (NORTH)
 TYPICAL SECTION - H



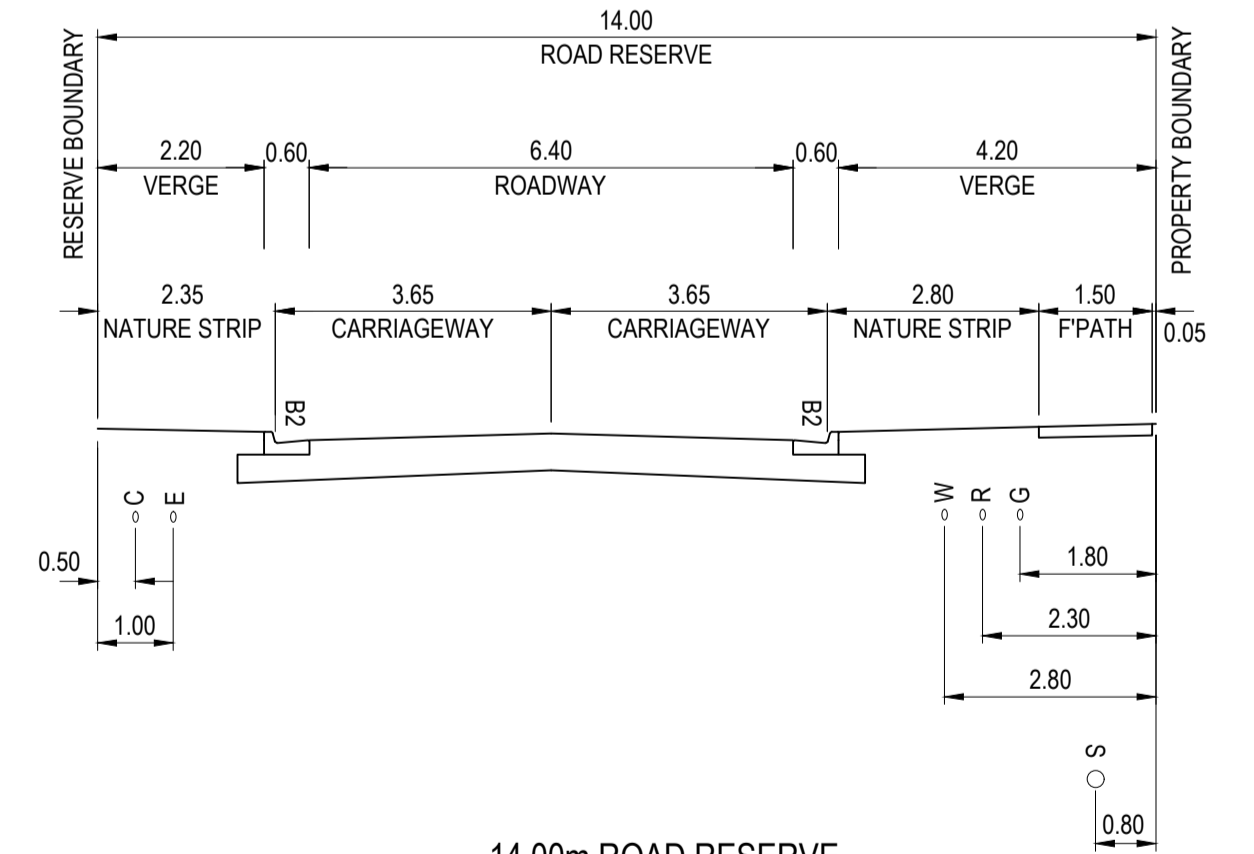
20.60m ROAD RESERVE
 EYNESBURY ROAD
 TYPICAL SECTION - I



13.50m ROAD RESERVE
 MOYREISK CLOSE
 TYPICAL SECTION - J

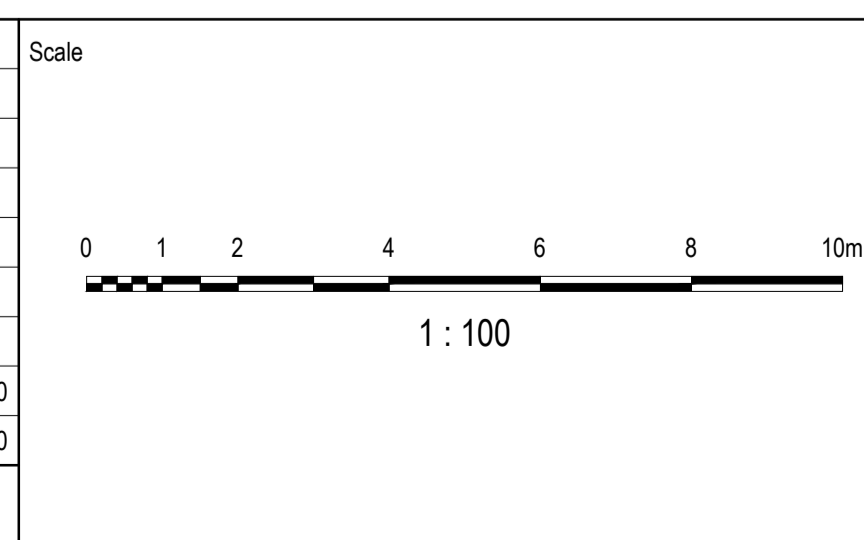


14.00m ROAD RESERVE
 MURTOA CRESCENT (EAST)
 TYPICAL SECTION - K



14.00m ROAD RESERVE
 RALUANA ROAD, GLENORCHY STREET (RESERVE)
 TYPICAL SECTION - L

Issue	Description	By	Ckd	PM	Date
02	ISSUED TO CLIENT FOR REVIEW	WB	ZS	SE	03.12.20
01	ISSUED TO CLIENT FOR REVIEW	WB	ZS	SE	25.03.20



Planner

Filename C-18_19-820-10029435-TypicalCrossSections.dwg

Client

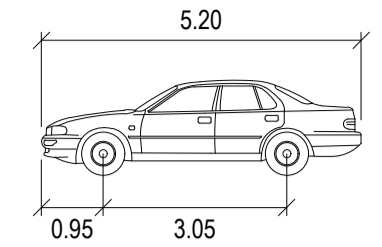
Status	FOR APPROVAL	
Verifier	Z.STROGUSZ	
Scales	1:100	Original Issue Signatures
	Original Size	A1
Height Datum	AHD	Project Manager S.EISEL
Grid	MGA	© Copyright reserved

Project	EYNESBURY TOWNSHIP STAGE 18 & 19 CITY OF MELTON	
Title	TYPICAL ROAD CROSS SECTIONS	

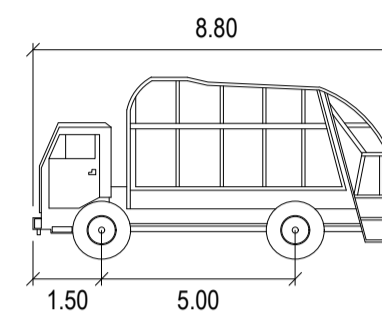
Arcadis Australia Pacific Pty Limited
 Level 32, 140 William Street
 Melbourne VIC 3000
 ABN 76 104 485 289
 Tel No: +61 3 8623 4000
 www.arcadis.com

Drawing No.	Project No.	Issue
C-18-820	10029435	02

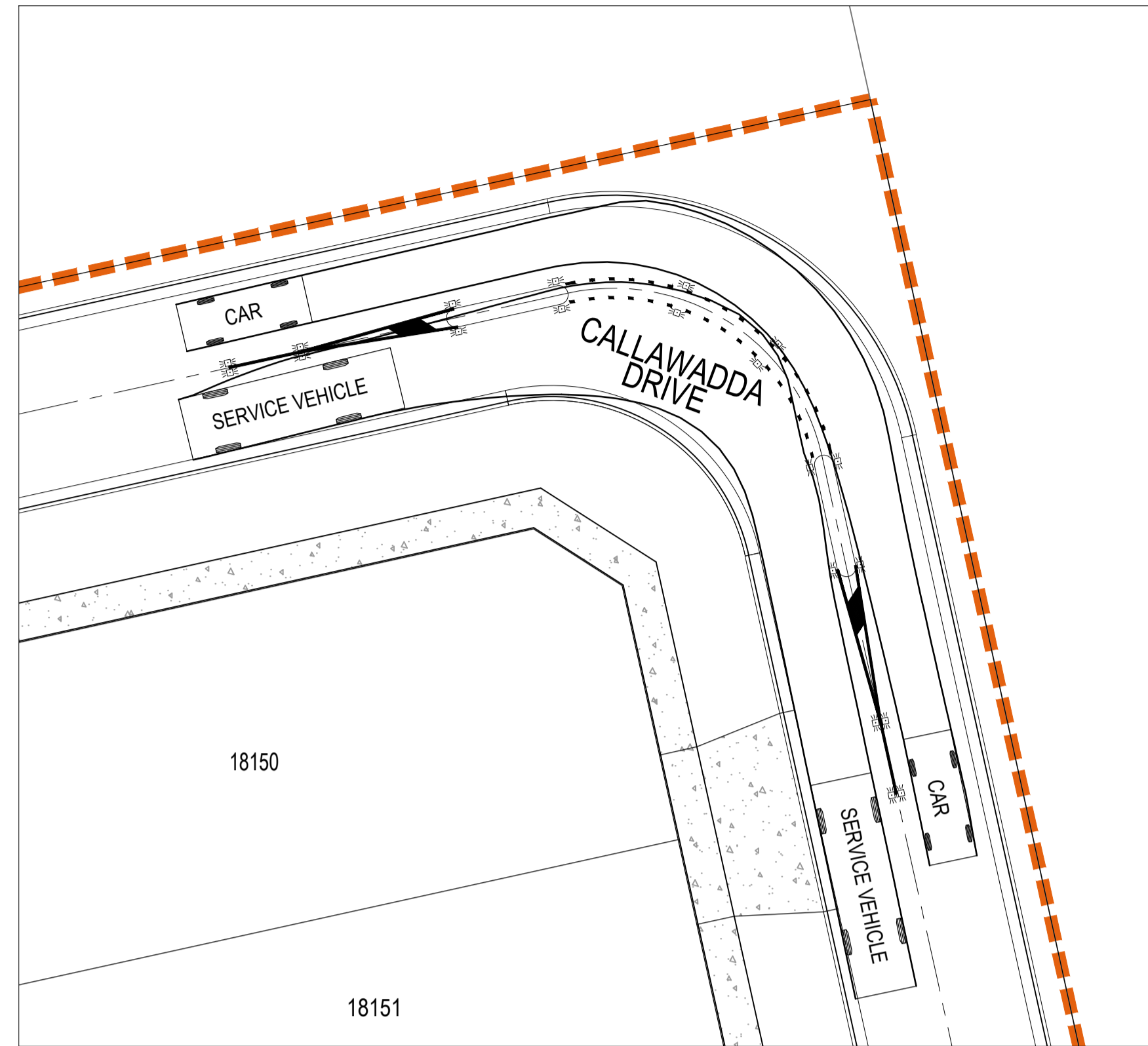
LEGEND



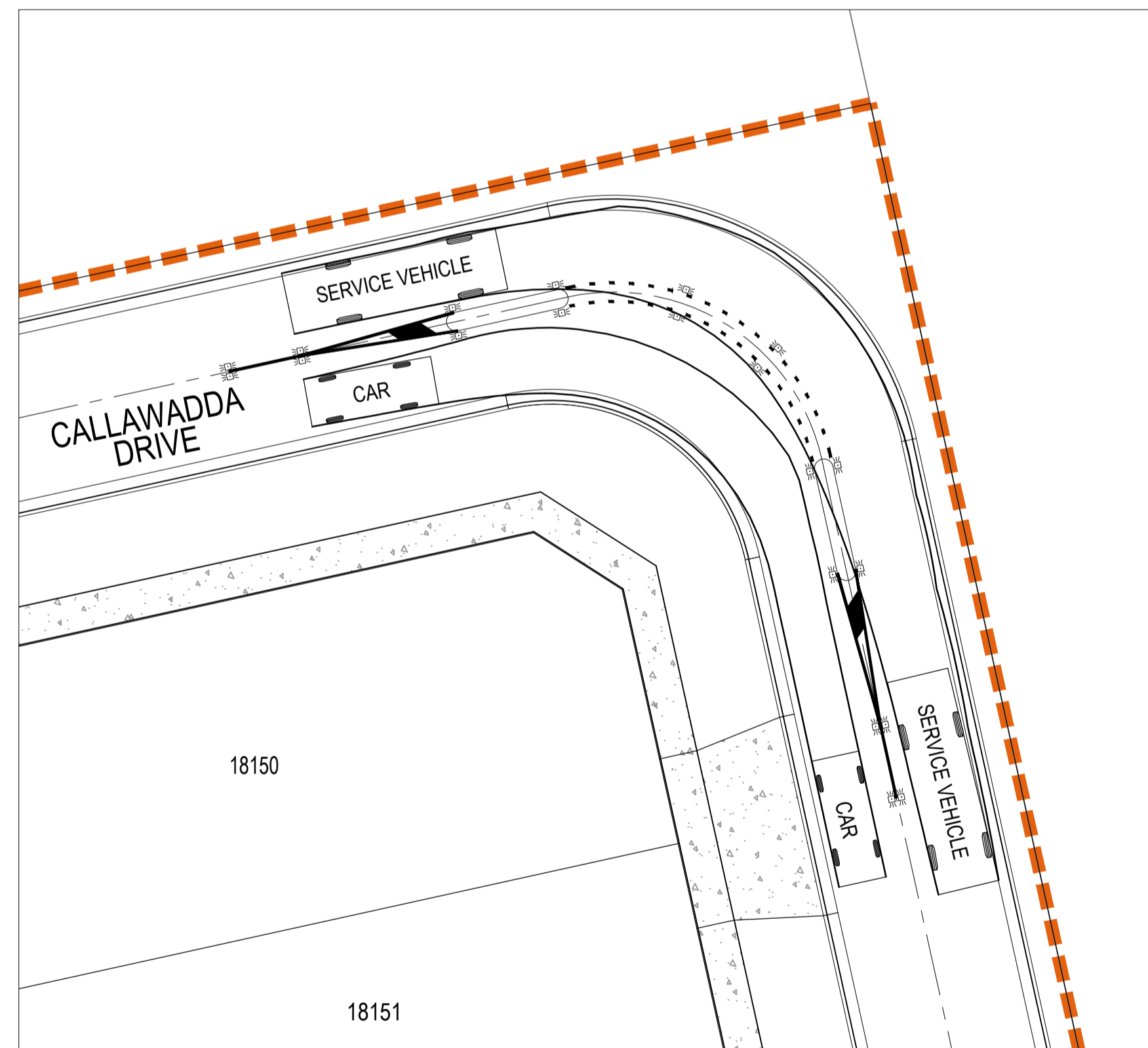
CAR	METERS
WIDTH	: 1.94
TRACK	: 1.84
LOCK TO LOCK TIME	: 6.0
STEERING ANGLE	: 33.6



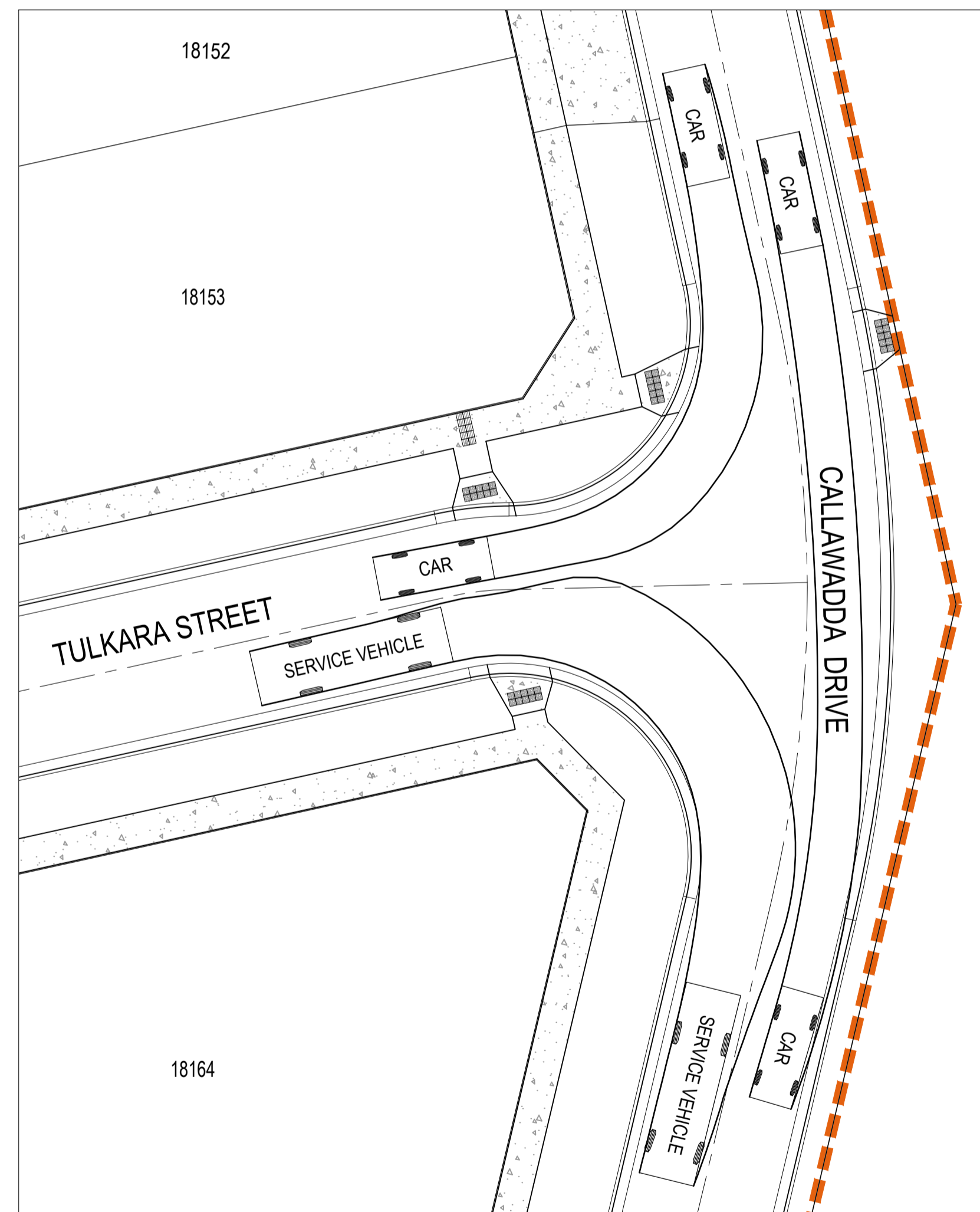
SERVICE VEHICLE	METERS
WIDTH	: 2.50
TRACK	: 2.50
LOCK TO LOCK TIME	: 6.0
STEERING ANGLE	: 38.7



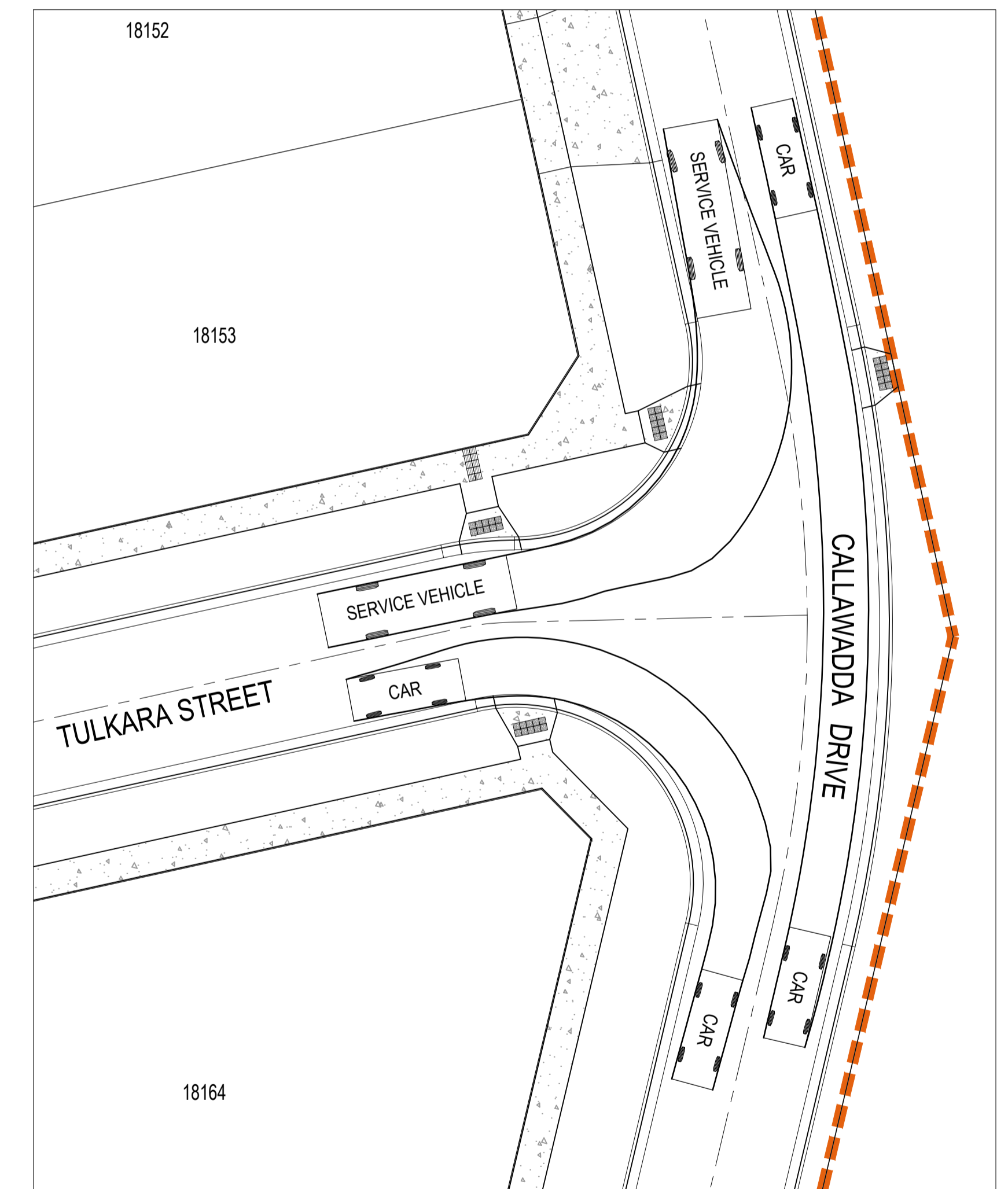
CALLAWADDA DRIVE TURN PATH LAYOUT 1



CALLAWADDA DRIVE TURN PATH LAYOUT 2

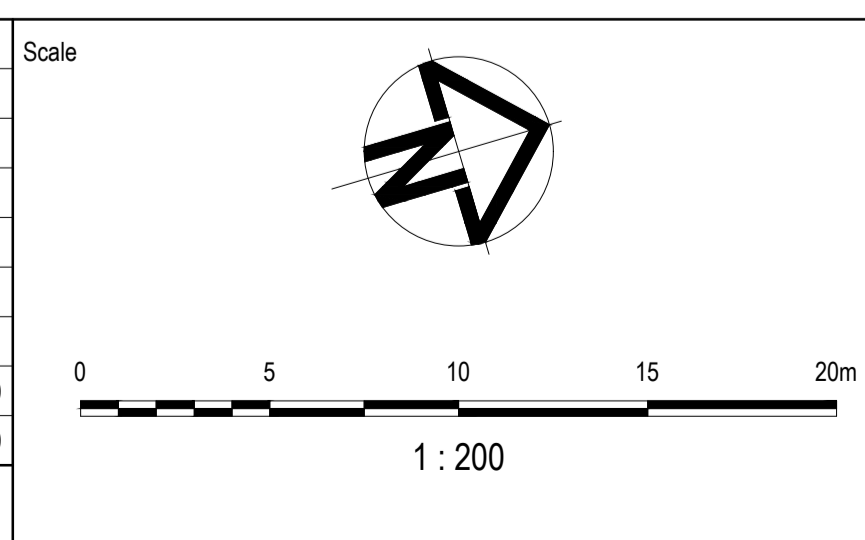


CALLAWADDA DRIVE - TULKARA STREET TURN PATH LAYOUT 1



CALLAWADDA DRIVE - TULKARA STREET TURN PATH LAYOUT 2

Issue	Description	By	Ckd	PM	Date
02	ISSUED TO CLIENT FOR REVIEW	WB	ZS	SE	03.12.20
01	ISSUED TO CLIENT FOR REVIEW	WB	ZS	SE	25.03.20



Planner

Filename C-18_19-840-10029435-TurningPathAnalysis.dwg

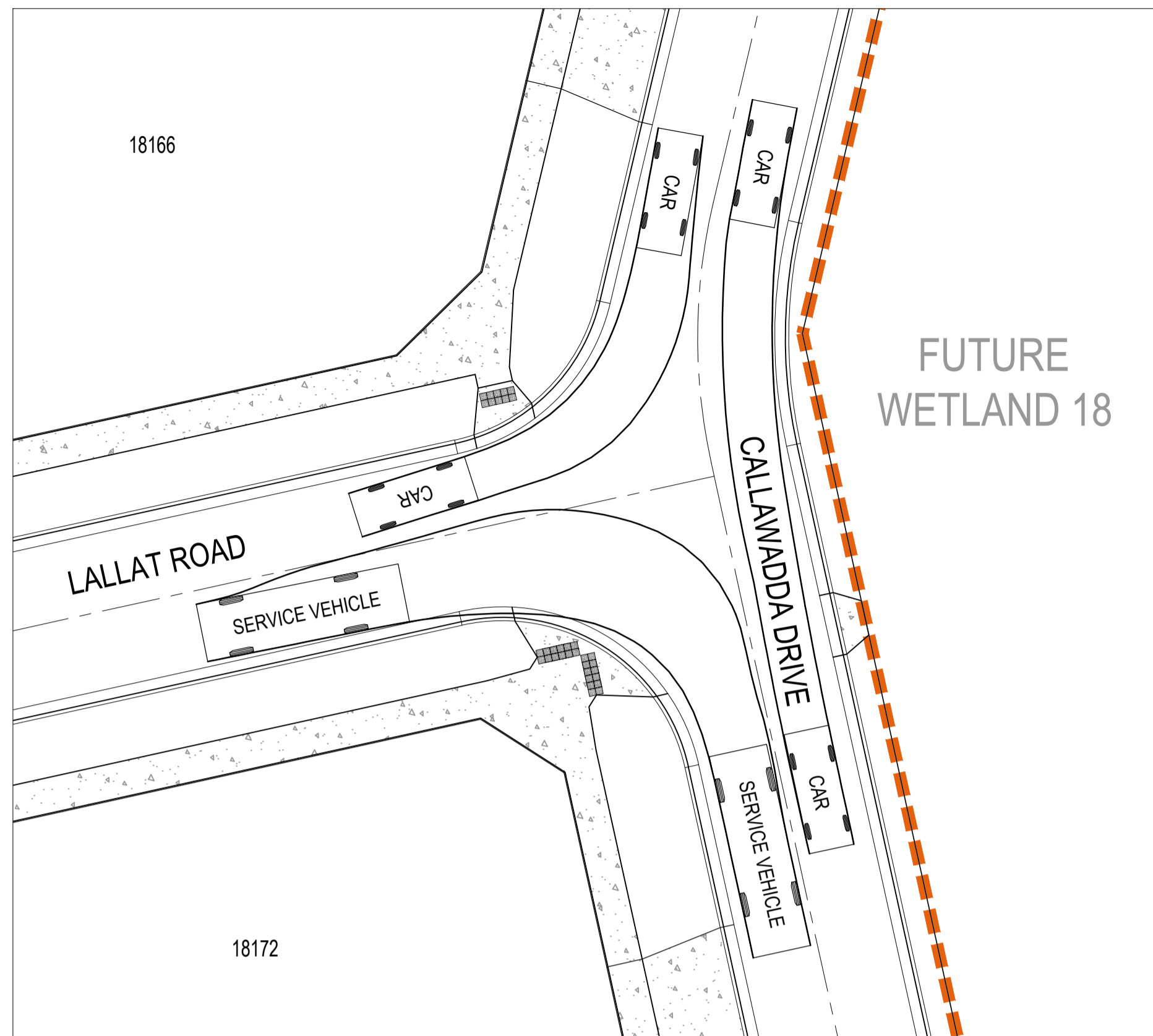
Client

Status	FOR APPROVAL	
Verifier	Z.STROGUSZ	
Scales	1:200	Original Issue Signatures
	Original Size	Drawn W.BUMAGAT
Height Datum	AHD	Designed R.TAI
Grid	MGA	Project Manager S.EISEL
		© Copyright reserved

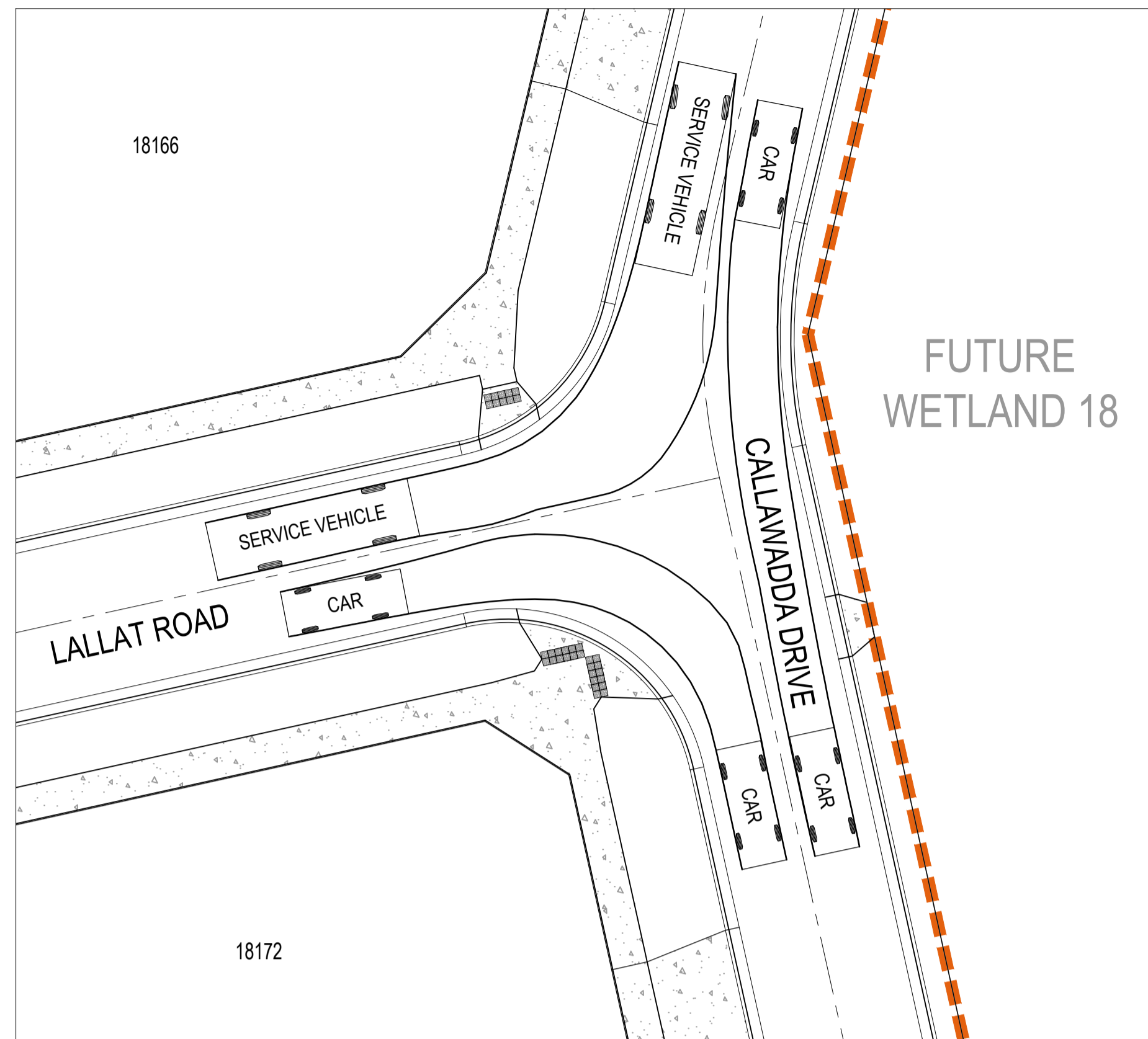
Project	EYNESBURY TOWNSHIP STAGE 18 & 19 CITY OF MELTON	
Title	TURNING PATH ANALYSIS PLAN SHEET 1 OF 12	

Arcadis Australia Pacific Pty Limited
Level 32, 140 William Street
Melbourne VIC 3000
ABN 76 104 485 289
Tel No: +61 3 8623 4000
www.arcadis.com

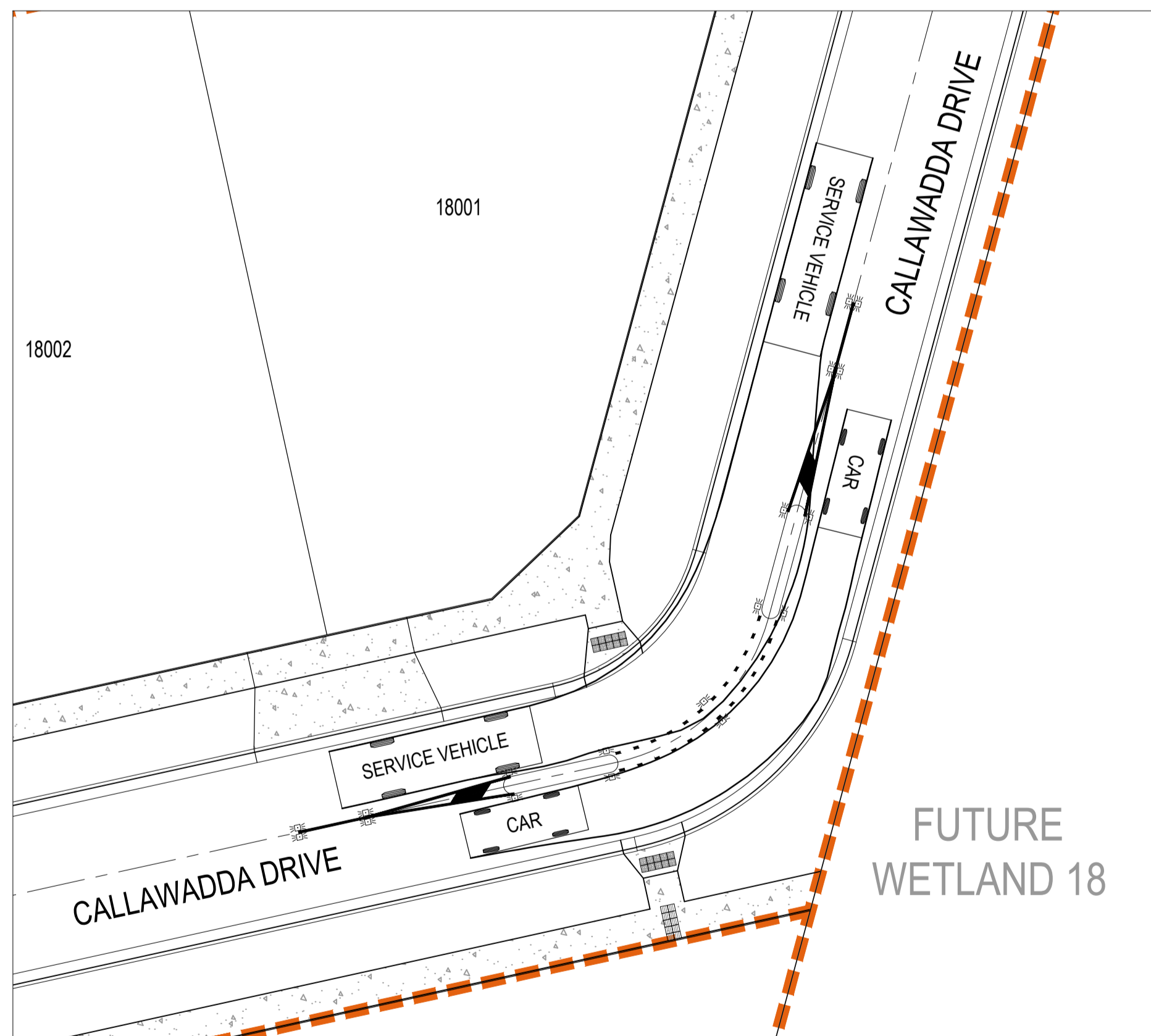
Drawing No.	Project No.	Issue
C-18-840	10029435	02



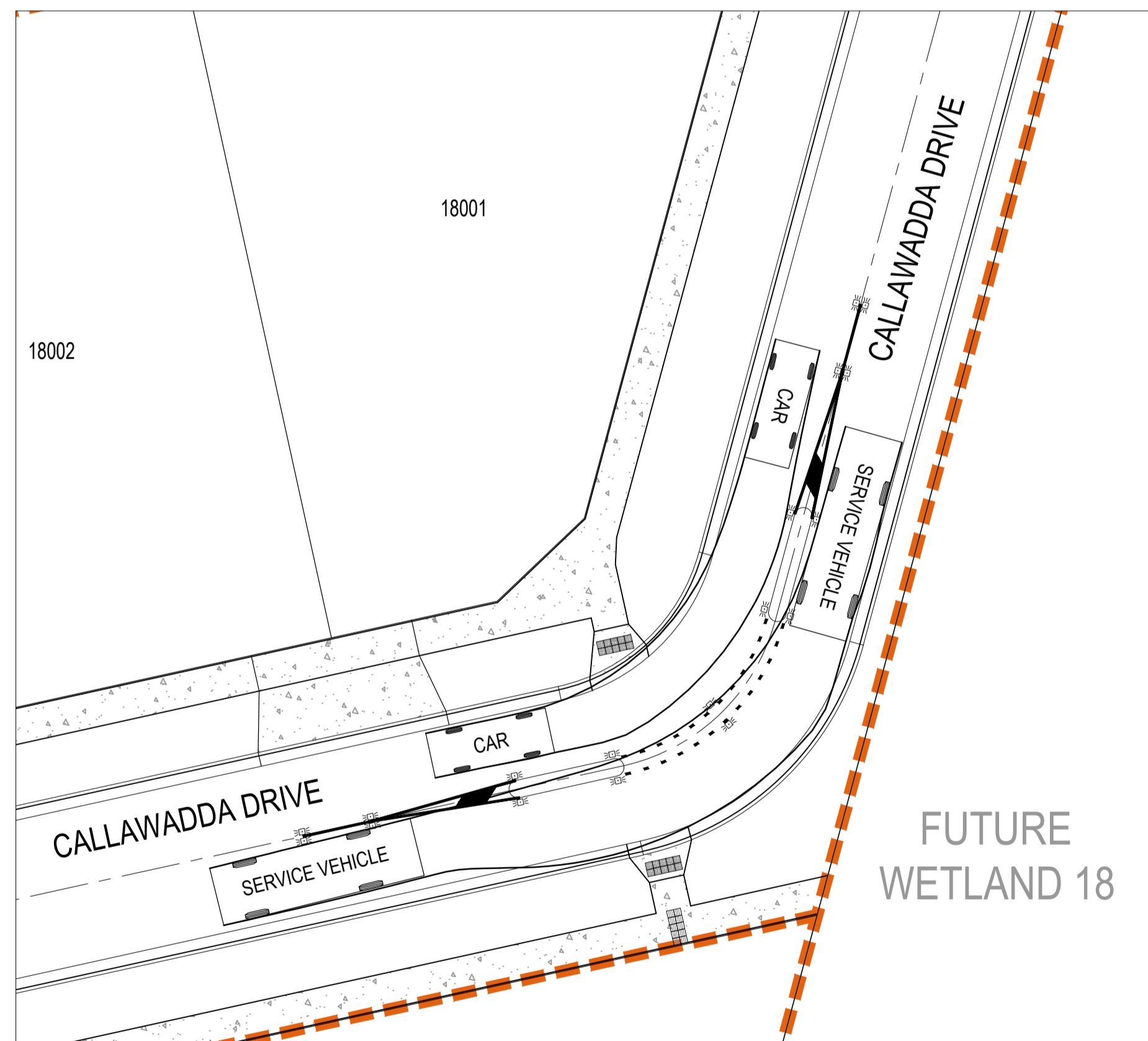
LALLAT ROAD - CALLAWADDA DRIVE TURN PATH LAYOUT 1



LALLAT ROAD - CALLAWADDA DRIVE TURN PATH LAYOUT 2

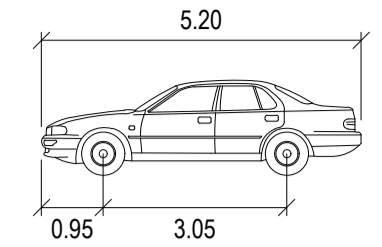


CALLAWADDA DRIVE TURN PATH LAYOUT 1

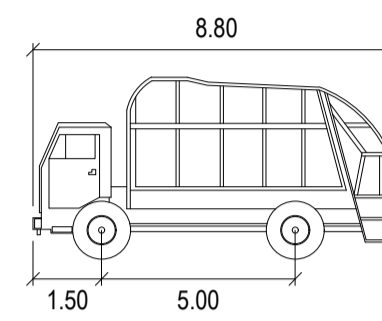


CALLAWADDA DRIVE TURN PATH LAYOUT 2

LEGEND



CAR	METERS
WIDTH	: 1.94
TRACK	: 1.84
LOCK TO LOCK TIME	: 6.0
STEERING ANGLE	: 33.6



SERVICE VEHICLE	METERS
WIDTH	: 2.50
TRACK	: 2.50
LOCK TO LOCK TIME	: 6.0
STEERING ANGLE	: 38.7

Issue	Description	By	Ckd	PM	Date
02	ISSUED TO CLIENT FOR REVIEW	WB	ZS	SE	03.12.20
01	ISSUED TO CLIENT FOR REVIEW	WB	ZS	SE	25.03.20

Scale

1 : 200

Planner

RD RobertsDay
planning.design.place

Client

RESIMAX
GROUP

Status	FOR APPROVAL	
Verifier	Z.STROGUSZ	
Scales	1:200	Original Issue Signatures
		Drawn W.BUMAGAT
Original Size	A1	Designed R.TAI
Height Datum	AHD	Project Manager S.EISEL
Grid	MGA	© Copyright reserved

Project

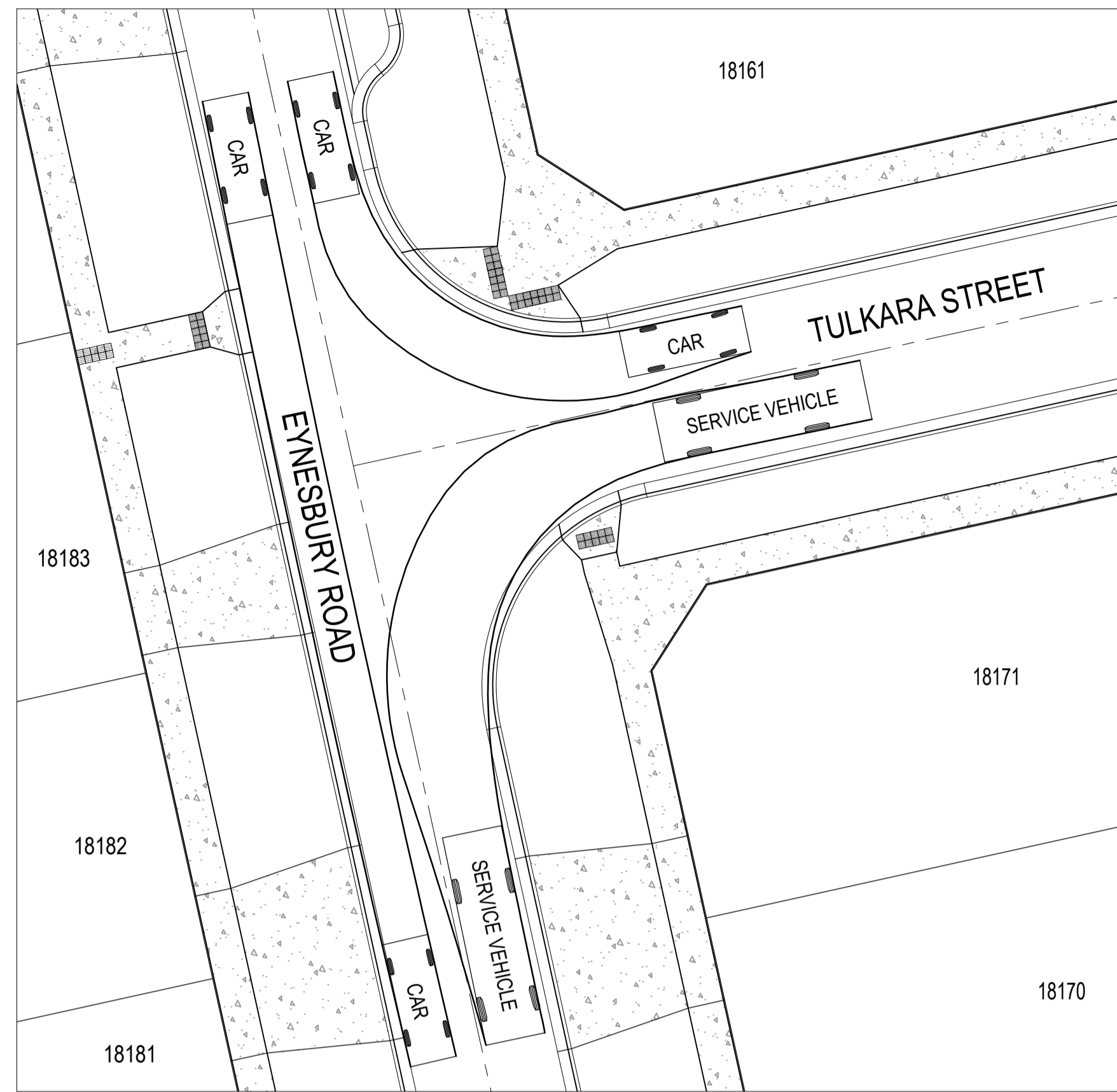
EYNESBURY TOWNSHIP
STAGE 18 & 19
CITY OF MELTON

Title

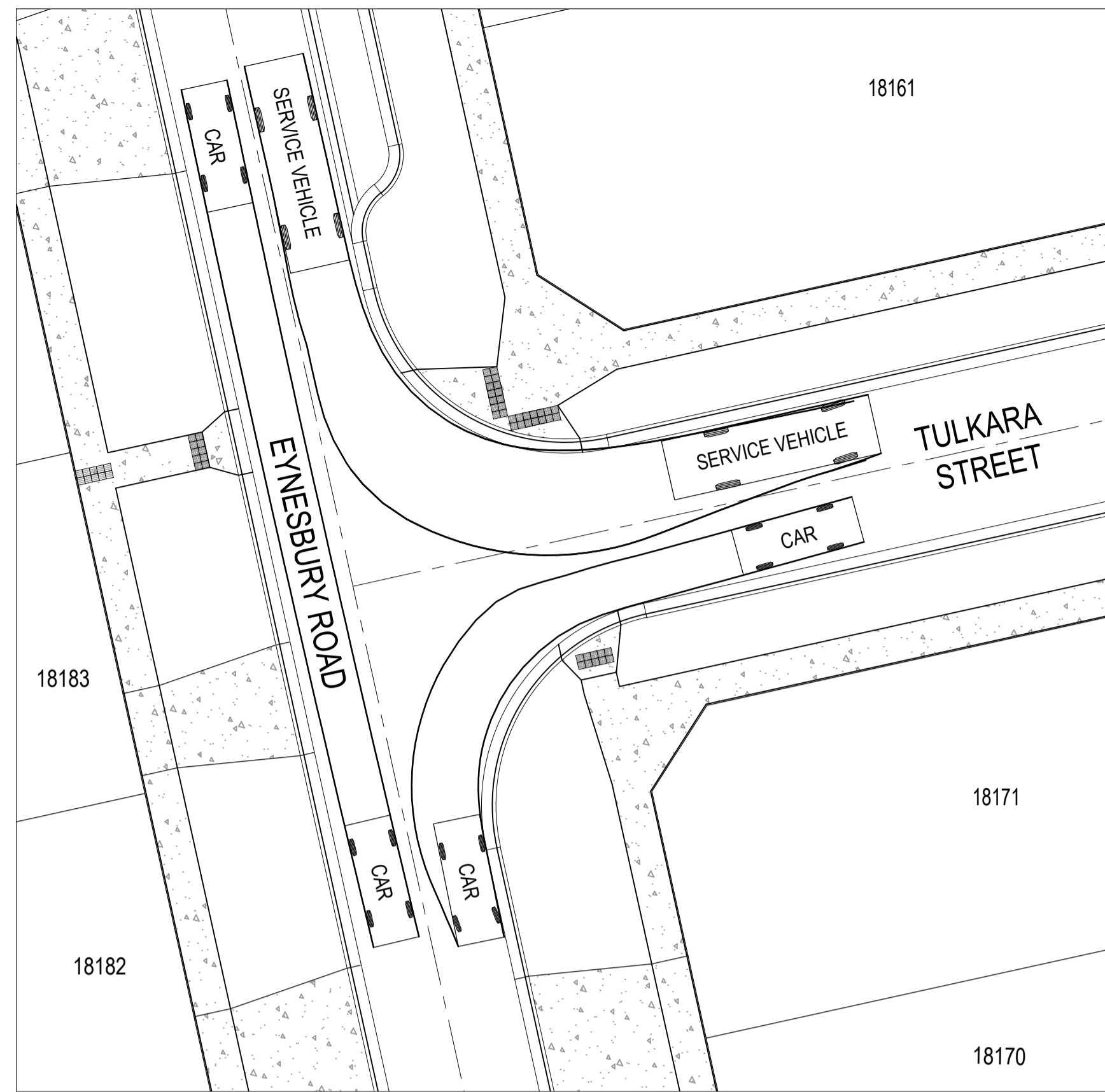
TURNING PATH ANALYSIS PLAN
SHEET 2 OF 12

Arcadis Australia Pacific Pty Limited
Level 32, 140 William Street
Melbourne VIC 3000
ABN 76 104 485 289
Tel No: +61 3 8623 4000
www.arcadis.com

Drawing No.	Project No.	Issue
C-18-841	10029435	02

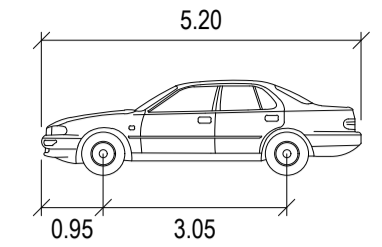


EYNESBURY ROAD - TULKARA STREET TURN PATH LAYOUT 1

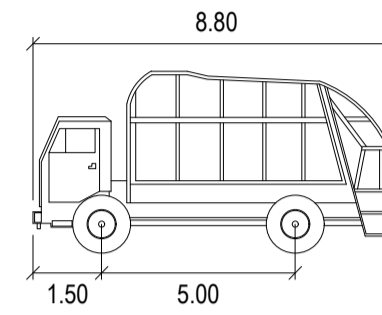


EYNESBURY ROAD - TULKARA STREET TURN PATH LAYOUT 2

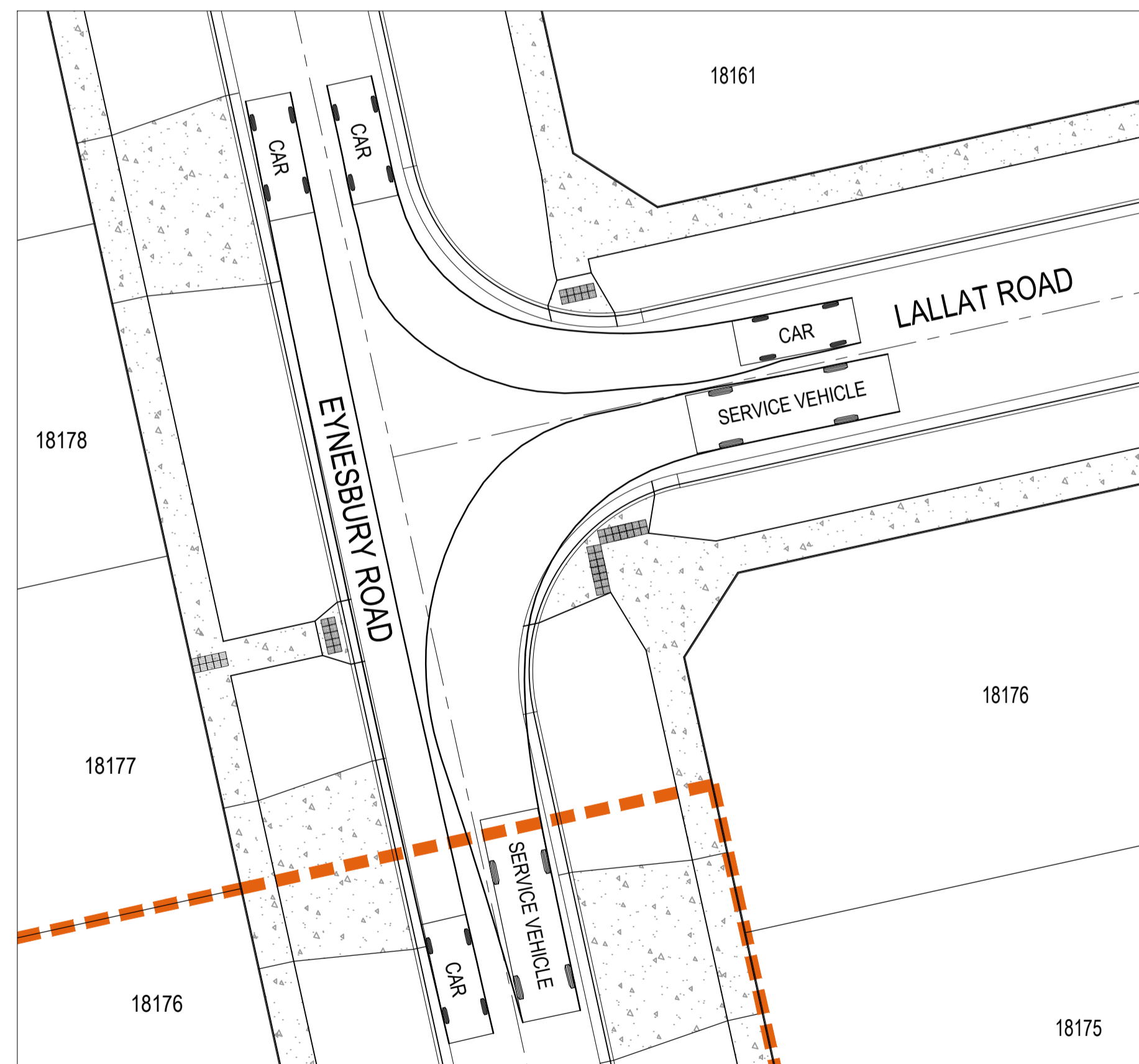
LEGEND



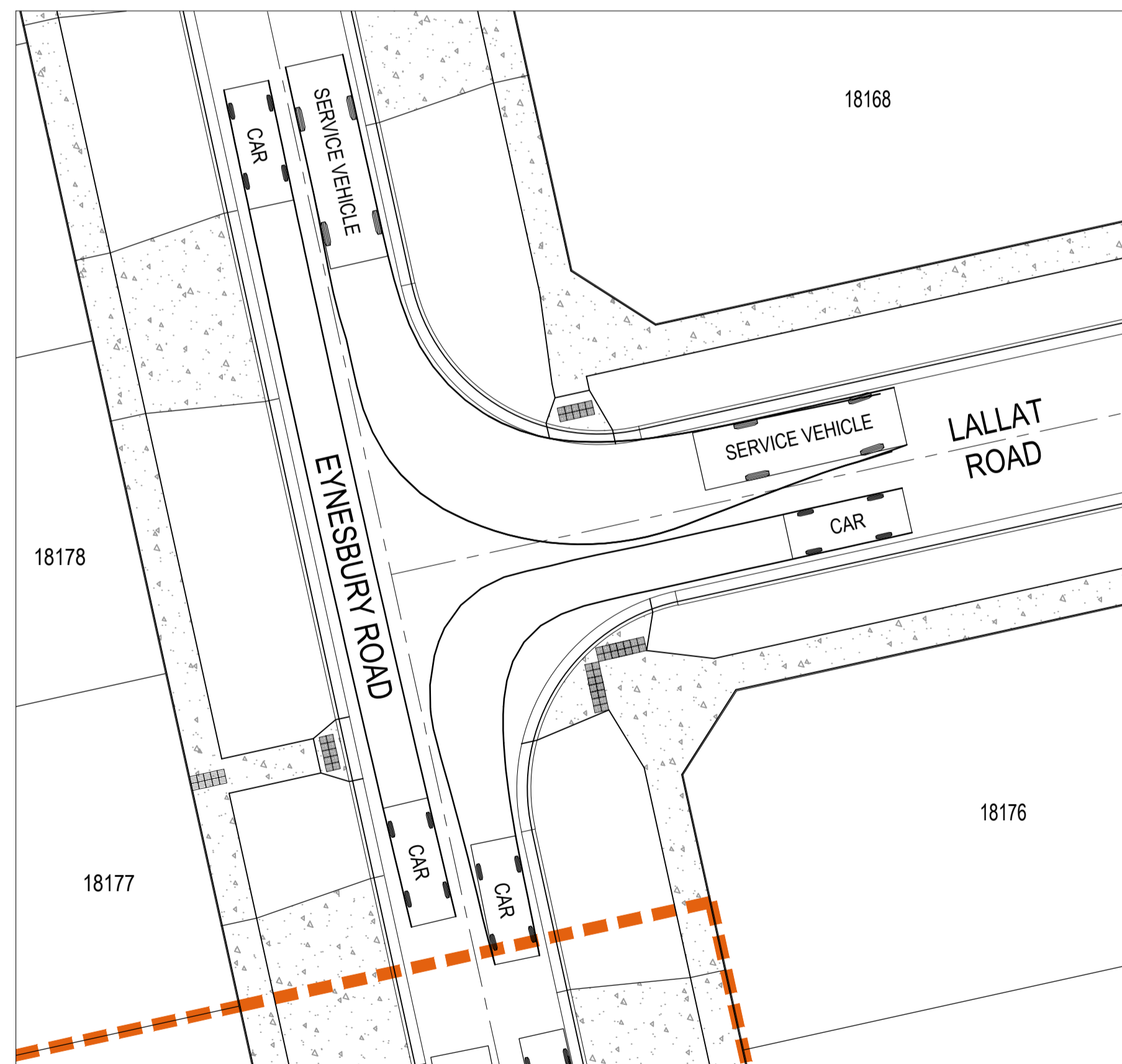
CAR	METERS
WIDTH	: 1.94
TRACK	: 1.84
LOCK TO LOCK TIME	: 6.0
STEERING ANGLE	: 33.6



SERVICE VEHICLE	METERS
WIDTH	: 2.50
TRACK	: 2.50
LOCK TO LOCK TIME	: 6.0
STEERING ANGLE	: 38.7

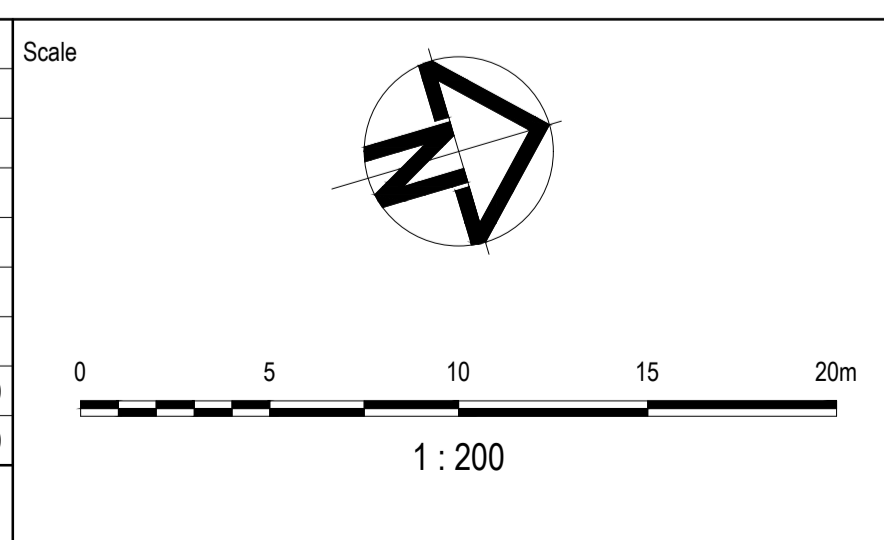


EYNESBURY ROAD - LALLAT ROAD TURN PATH LAYOUT 1



EYNESBURY ROAD - LALLAT ROAD TURN PATH LAYOUT 2

Issue	Description	By	Ckd	PM	Date
02	ISSUED TO CLIENT FOR REVIEW	WB	ZS	SE	03.12.20
01	ISSUED TO CLIENT FOR REVIEW	WB	ZS	SE	25.03.20



Planner

RD RobertsDay
planning.design.place

Client

RESIMAX
GROUP

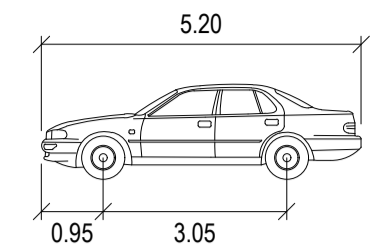
Status	FOR APPROVAL	
Verifier	Z.STROGUSZ	
Scales	1:200	Original Issue Signatures
		Drawn W.BUMAGAT
Original Size	A1	Designed R.TAI
Height Datum	AHD	Project Manager S.EISEL
Grid	MGA	© Copyright reserved

Project	EYNESBURY TOWNSHIP STAGE 18 & 19 CITY OF MELTON	
Title	TURNING PATH ANALYSIS PLAN SHEET 3 OF 12	

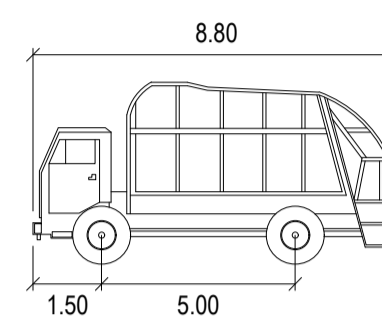
Arcadis Australia Pacific Pty Limited
Level 32, 140 William Street
Melbourne VIC 3000
ABN 76 104 485 289
Tel No: +61 3 8623 4000
www.arcadis.com

Drawing No.	Project No.	Issue
C-18-842	10029435	02

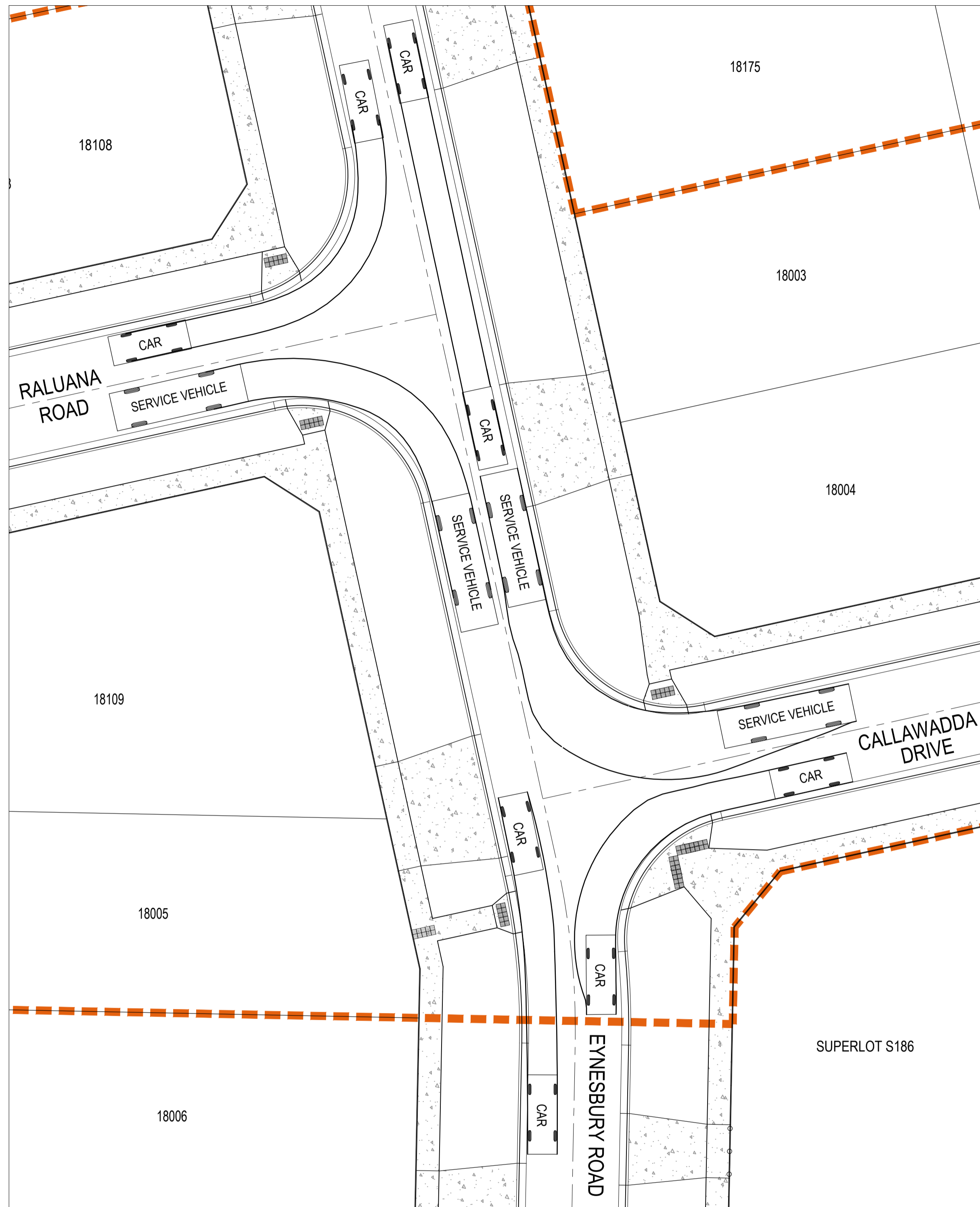
LEGEND



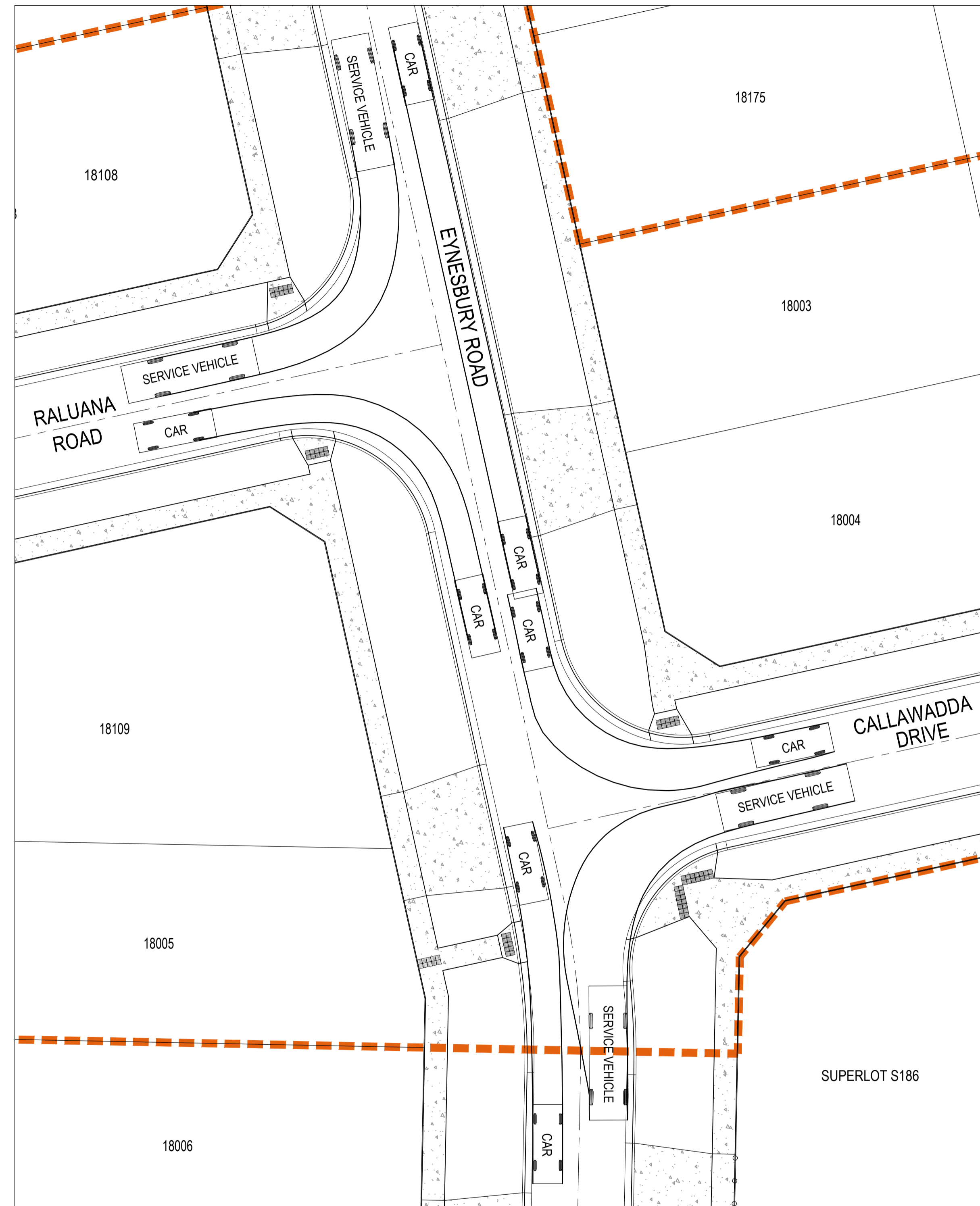
CAR METERS
 WIDTH : 1.94
 TRACK : 1.84
 LOCK TO LOCK TIME : 6.0
 STEERING ANGLE : 33.6



SERVICE VEHICLE METERS
 WIDTH : 2.50
 TRACK : 2.50
 LOCK TO LOCK TIME : 6.0
 STEERING ANGLE : 38.7

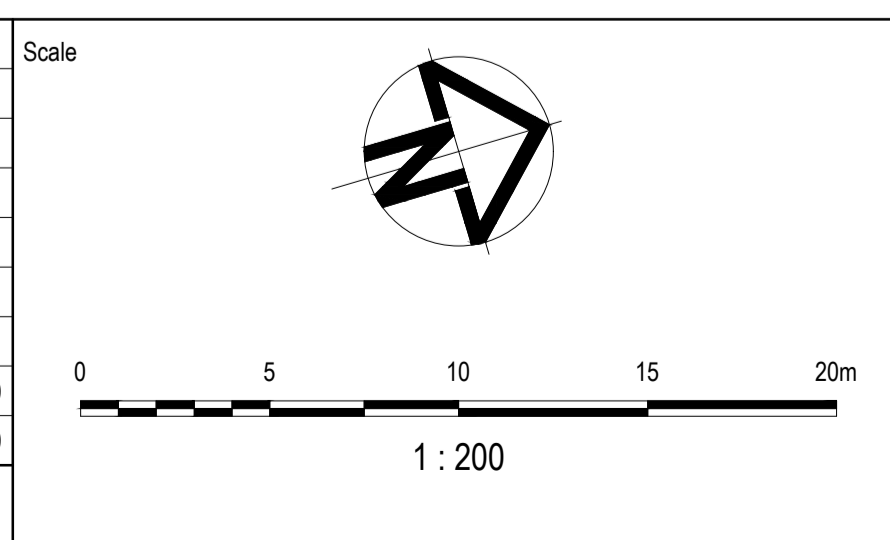


RALUANA ROAD - EYNESBURY ROAD - CALLAWADDA DRIVE TURN PATH LAYOUT 1



RALUANA ROAD - EYNESBURY ROAD - CALLAWADDA DRIVE TURN PATH LAYOUT 2

Issue	Description	By	Ckd	PM	Date
02	ISSUED TO CLIENT FOR REVIEW	WB	ZS	SE	03.12.20
01	ISSUED TO CLIENT FOR REVIEW	WB	ZS	SE	25.03.20



Planner

RD RobertsDay
planning.design.place

Filename C-18_19-843-10029435-TurningPathAnalysis.dwg

Client

RESIMAX
GROUP

Status: **FOR APPROVAL**

Verifier: Z.STROGUSZ

Scales: 1:200	Original Issue Signatures
Original Size: A1	Drawn: W.BUMAGAT
Height Datum: AHD	Designed: R.TAI
Grid: MGA	Project Manager: S.EISEL

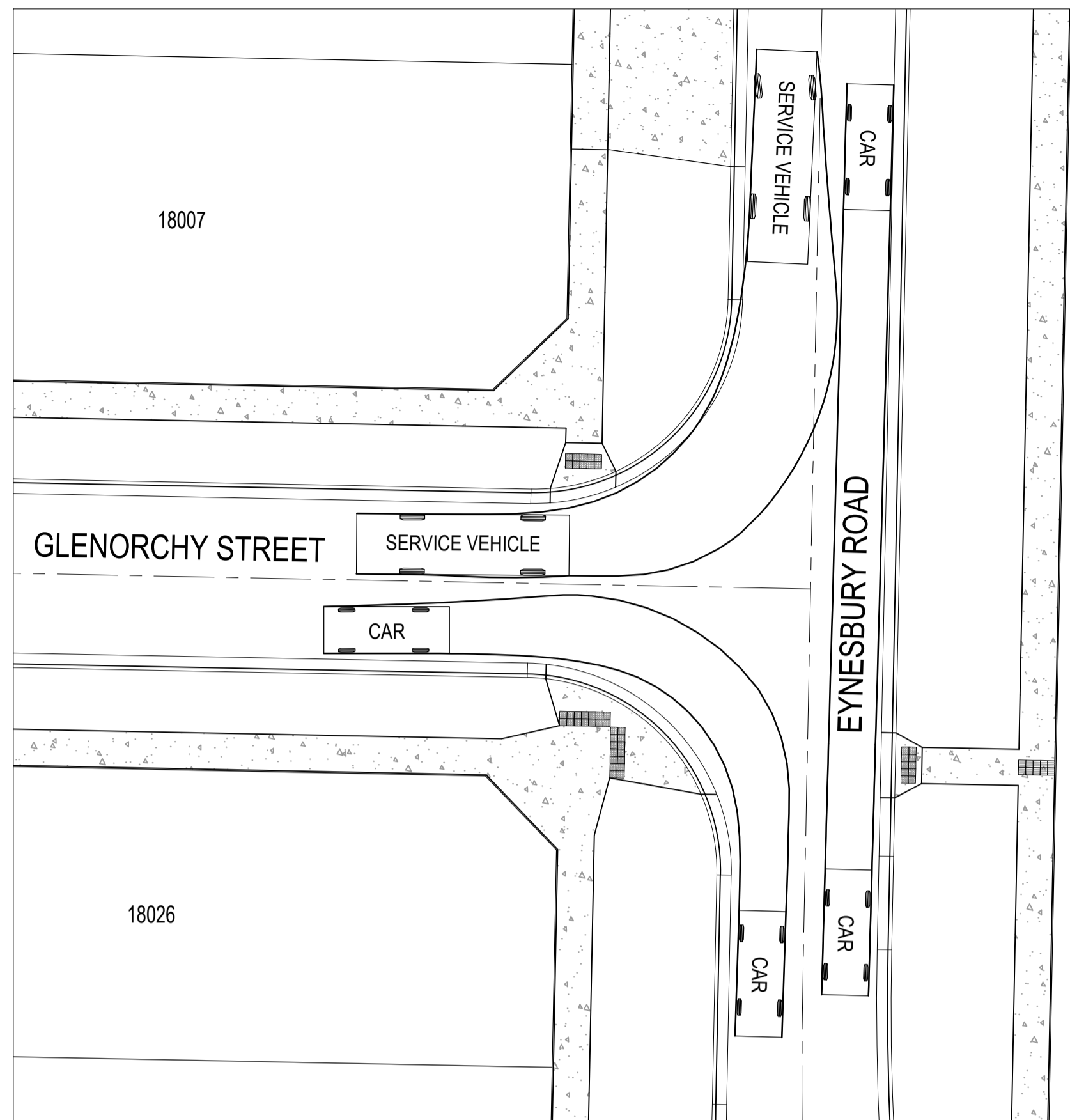
© Copyright reserved

Project: **EYNESBURY TOWNSHIP
STAGE 18 & 19
CITY OF MELTON**

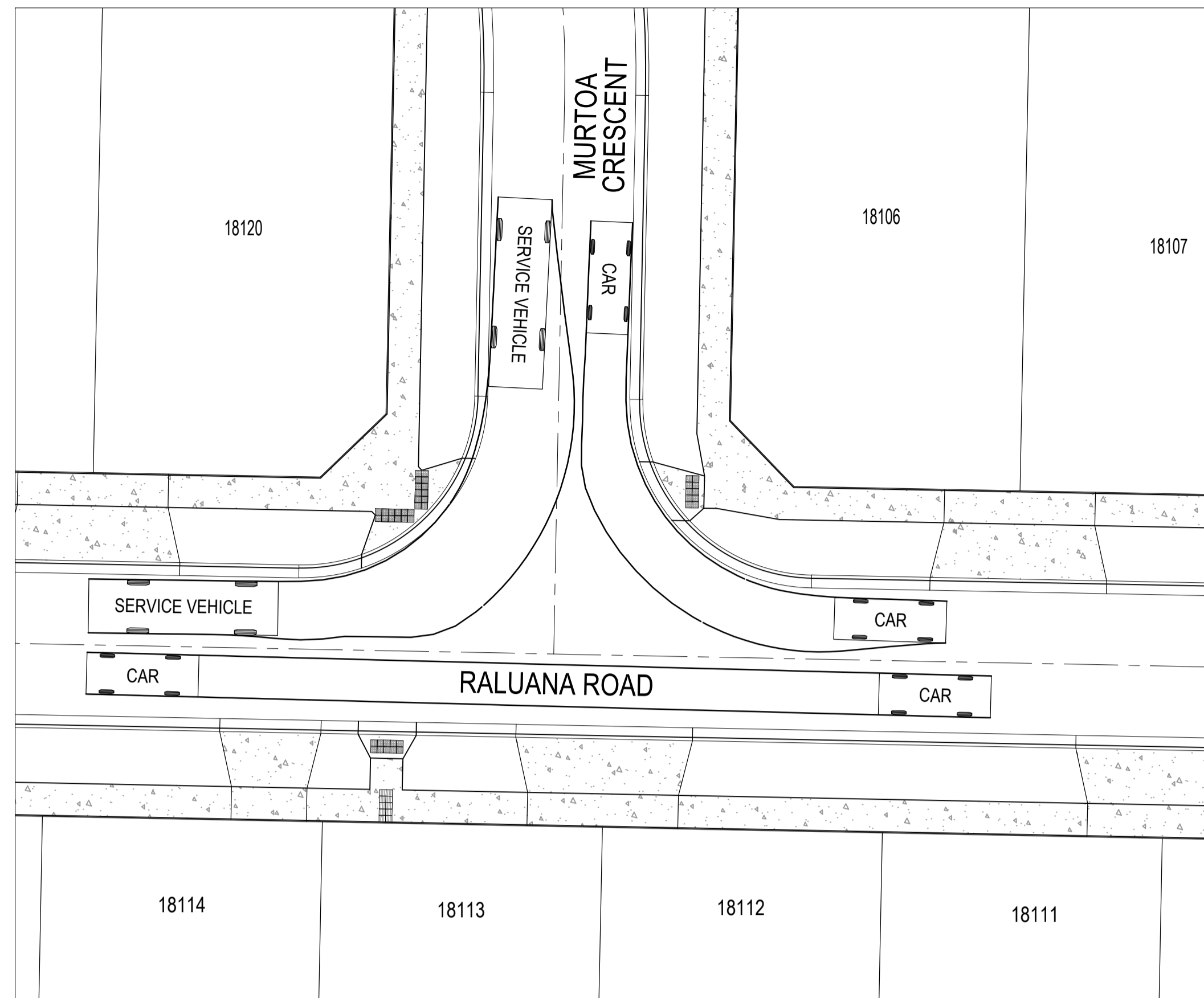
Title: **TURNING PATH ANALYSIS PLAN
SHEET 4 OF 12**

Arcadis Australia Pacific Pty Limited
Level 32, 140 William Street
Melbourne VIC 3000
ABN 76 104 485 289
Tel No: +61 3 8623 4000
www.arcadis.com

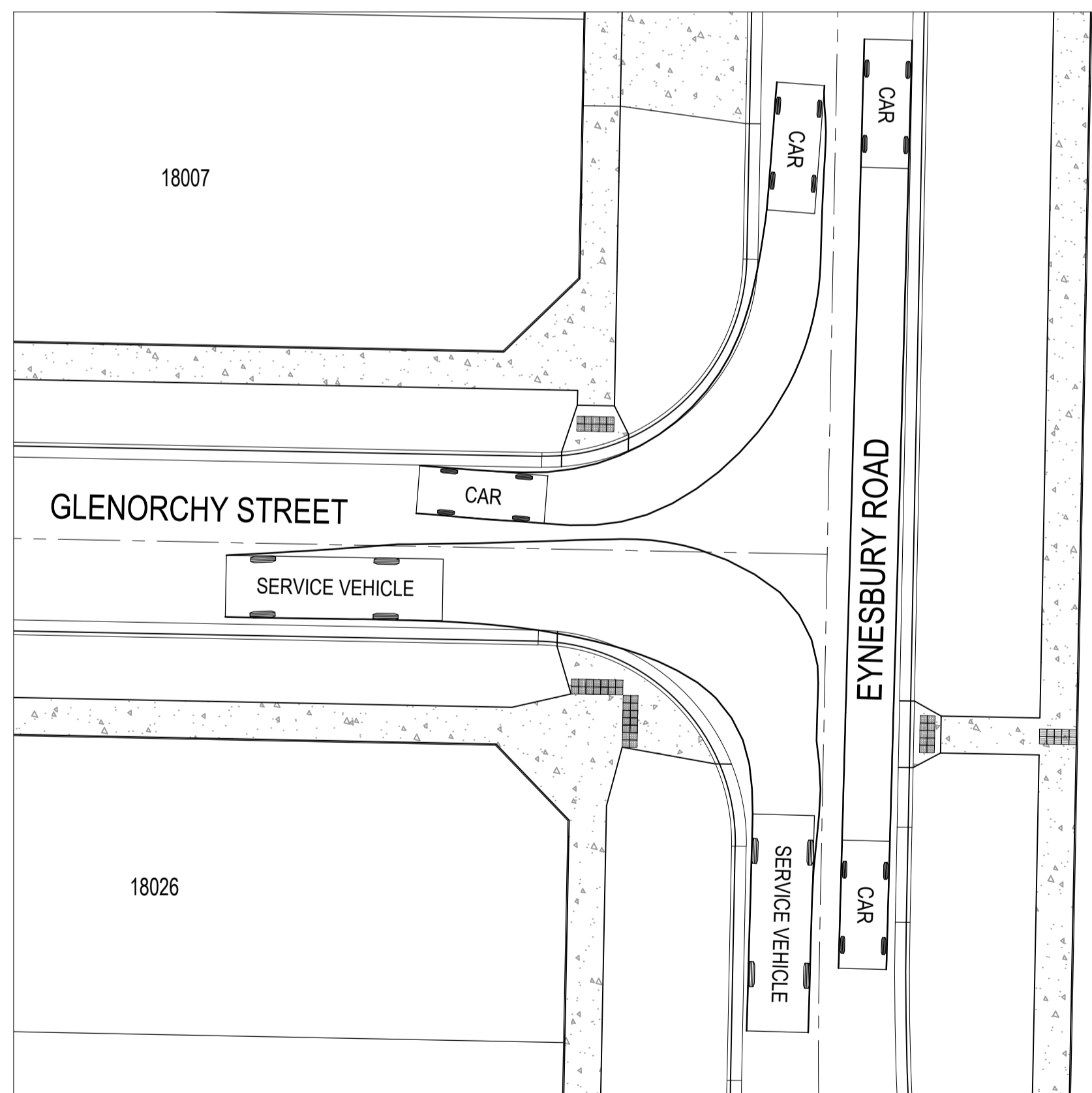
Drawing No. **C-18-843** Project No. **10029435** Issue **02**



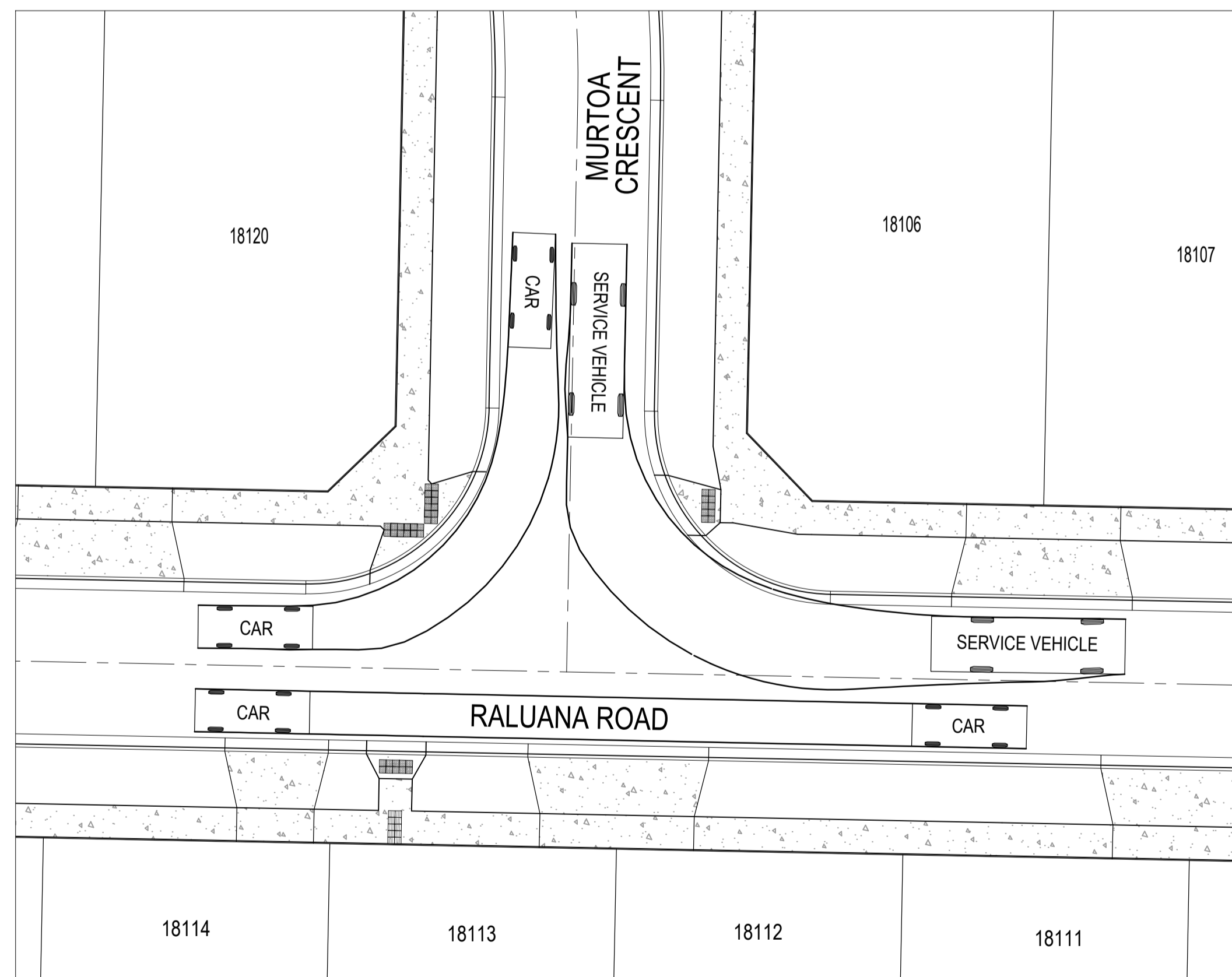
GLENORCHY STREET - EYNSBURY ROAD TURN PATH LAYOUT 1



MURTOA CRESCENT - RALUANA ROAD TURN PATH LAYOUT 1

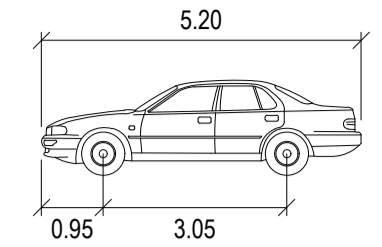


GLENORCHY STREET - EYNSBURY ROAD TURN PATH LAYOUT 2

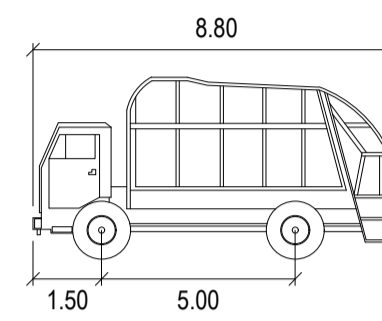


MURTOA CRESCENT - RALUANA ROAD TURN PATH LAYOUT 2

LEGEND

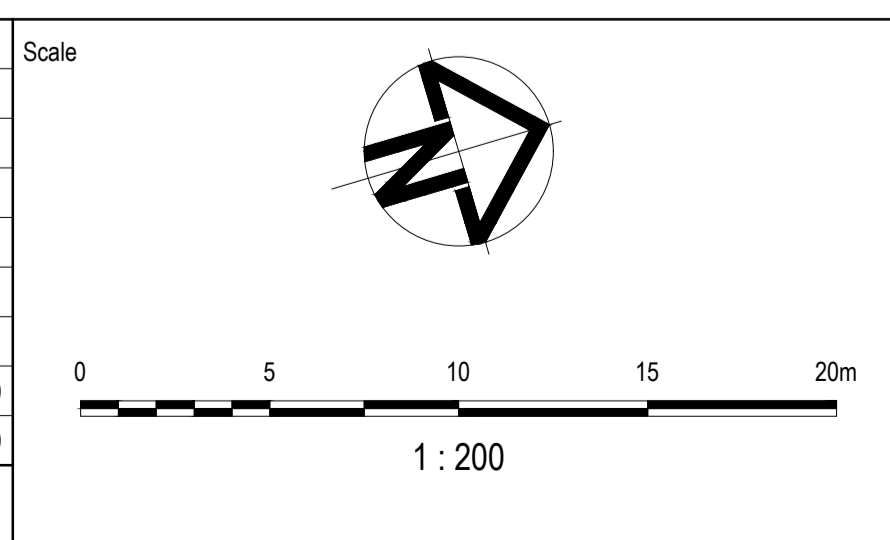


CAR	METERS
WIDTH	: 1.94
TRACK	: 1.84
LOCK TO LOCK TIME	: 6.0
STEERING ANGLE	: 33.6



SERVICE VEHICLE	METERS
WIDTH	: 2.50
TRACK	: 2.50
LOCK TO LOCK TIME	: 6.0
STEERING ANGLE	: 38.7

Issue	Description	By	Ckd	PM	Date
02	ISSUED TO CLIENT FOR REVIEW	WB	ZS	SE	03.12.20
01	ISSUED TO CLIENT FOR REVIEW	WB	ZS	SE	25.03.20



Planner

Client

Filename C-18_19-844-10029435-TurningPathAnalysis.dwg

Status

FOR APPROVAL

Verifier

Z.STROGUSZ

Scales

1:200

Original Size

A1

Height Datum

AHD

Grid

MGA

Original Issue Signatures

Drawn

W.BUMAGAT

Designed

R.TAI

Project Manager

S.EISEL

© Copyright reserved

Project

EYNSBURY TOWNSHIP
STAGE 18 & 19
CITY OF MELTON

Title

TURNING PATH ANALYSIS PLAN
SHEET 5 OF 12

Arcadis Australia Pacific Pty Limited
Level 32, 140 William Street
Melbourne VIC 3000
ABN 76 104 485 289
Tel No: +61 3 8623 4000
www.arcadis.com

Drawing No.

C-18-844

Project No.

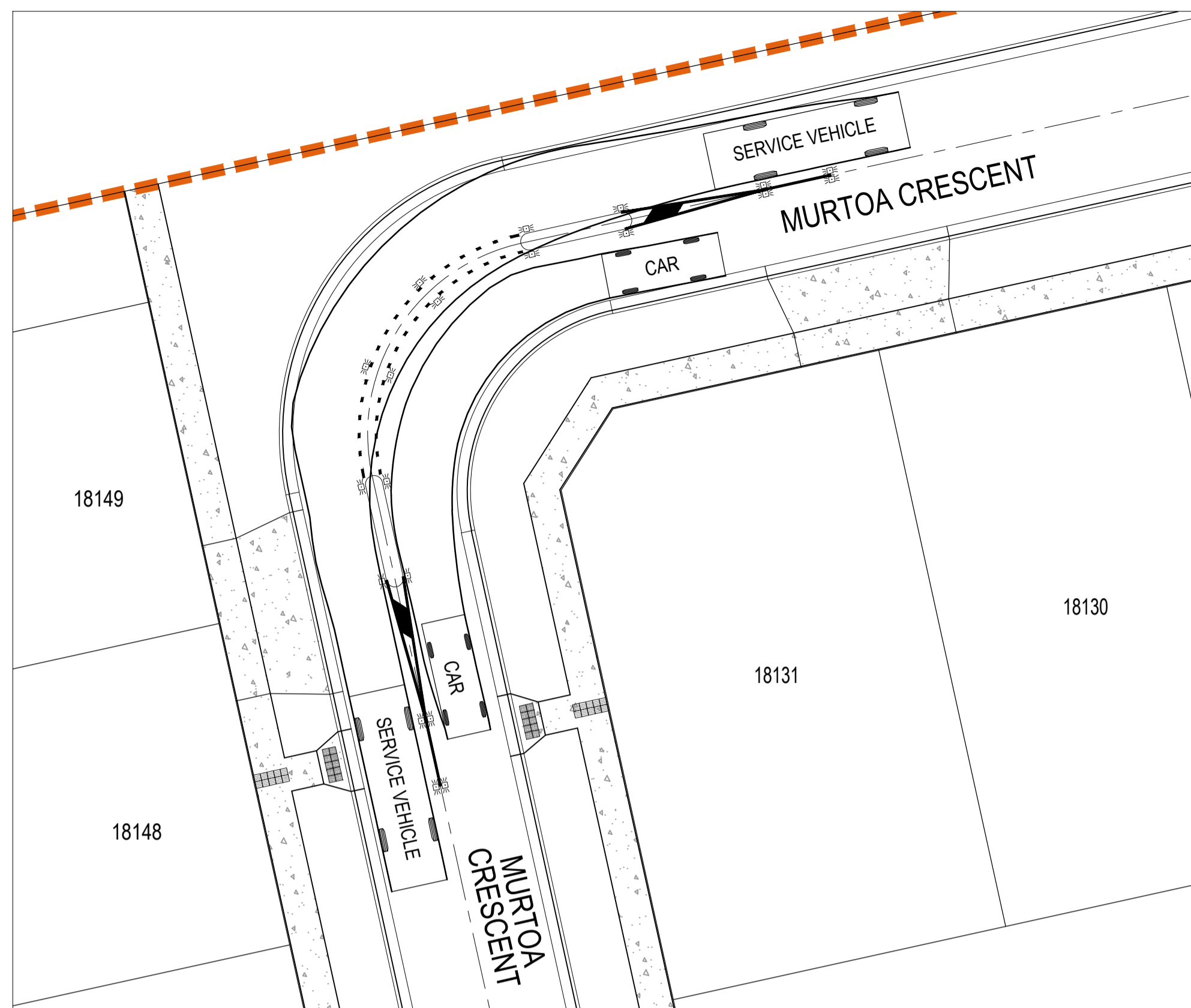
10029435

Issue

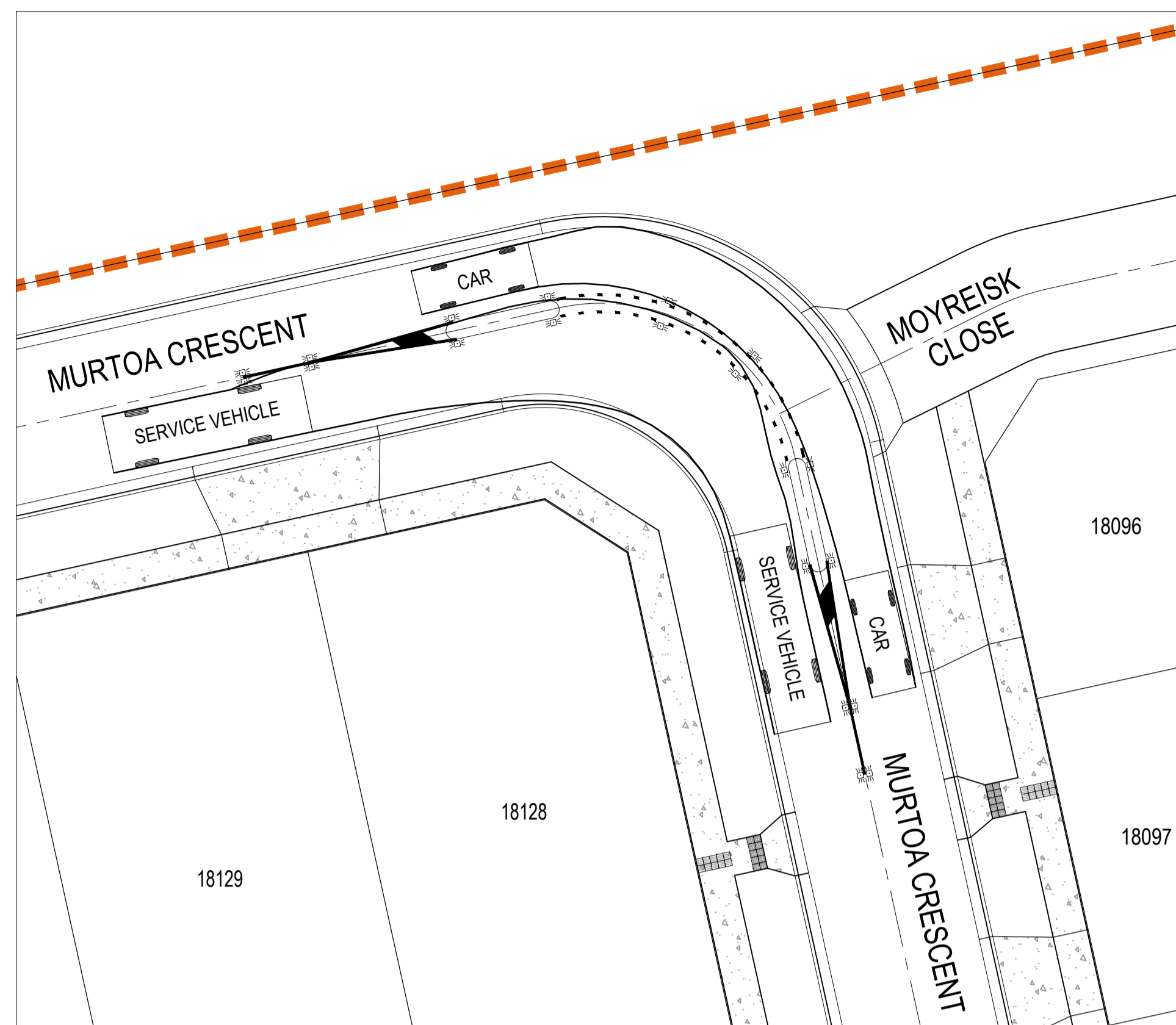
02

Scale

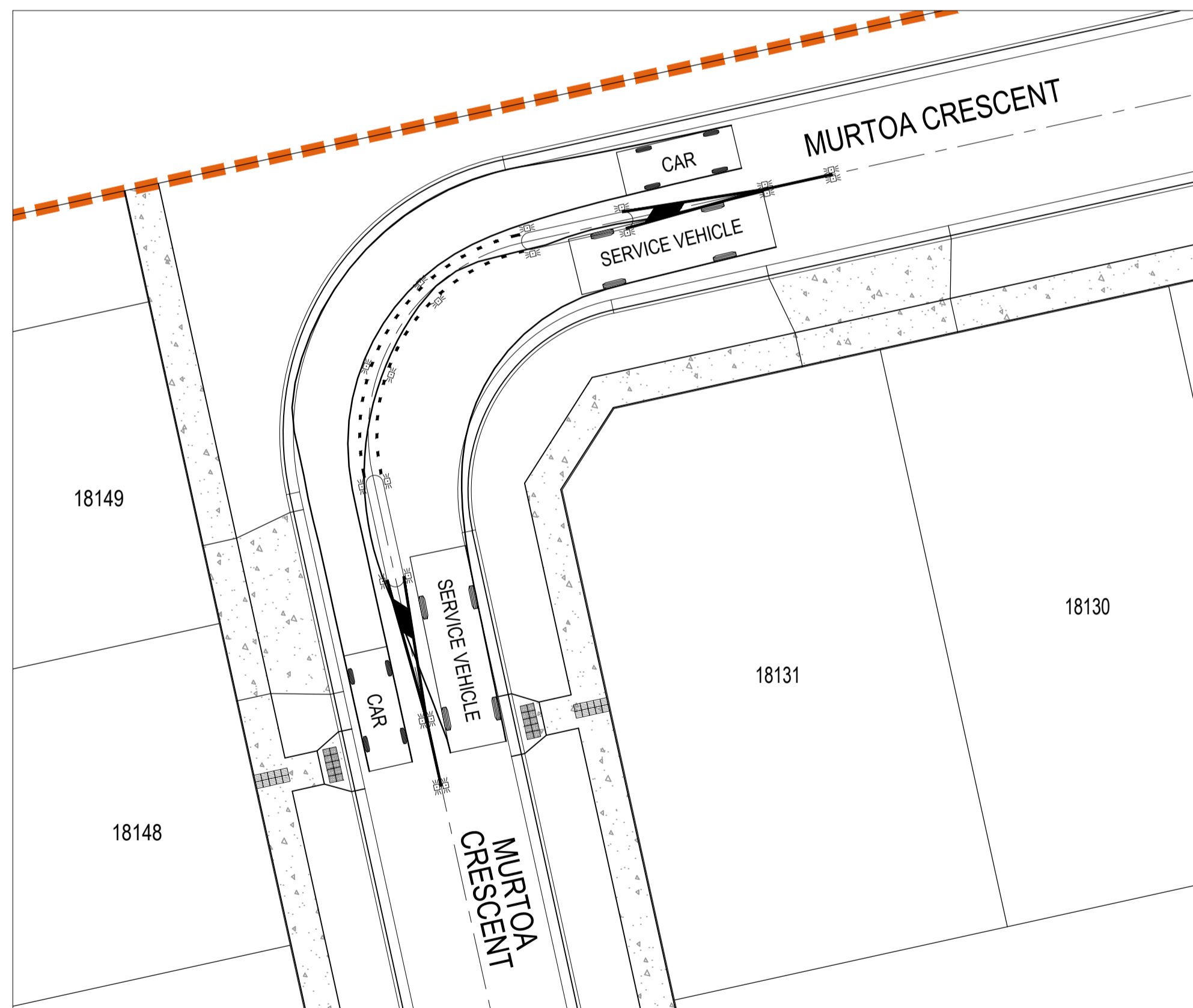
1 : 200



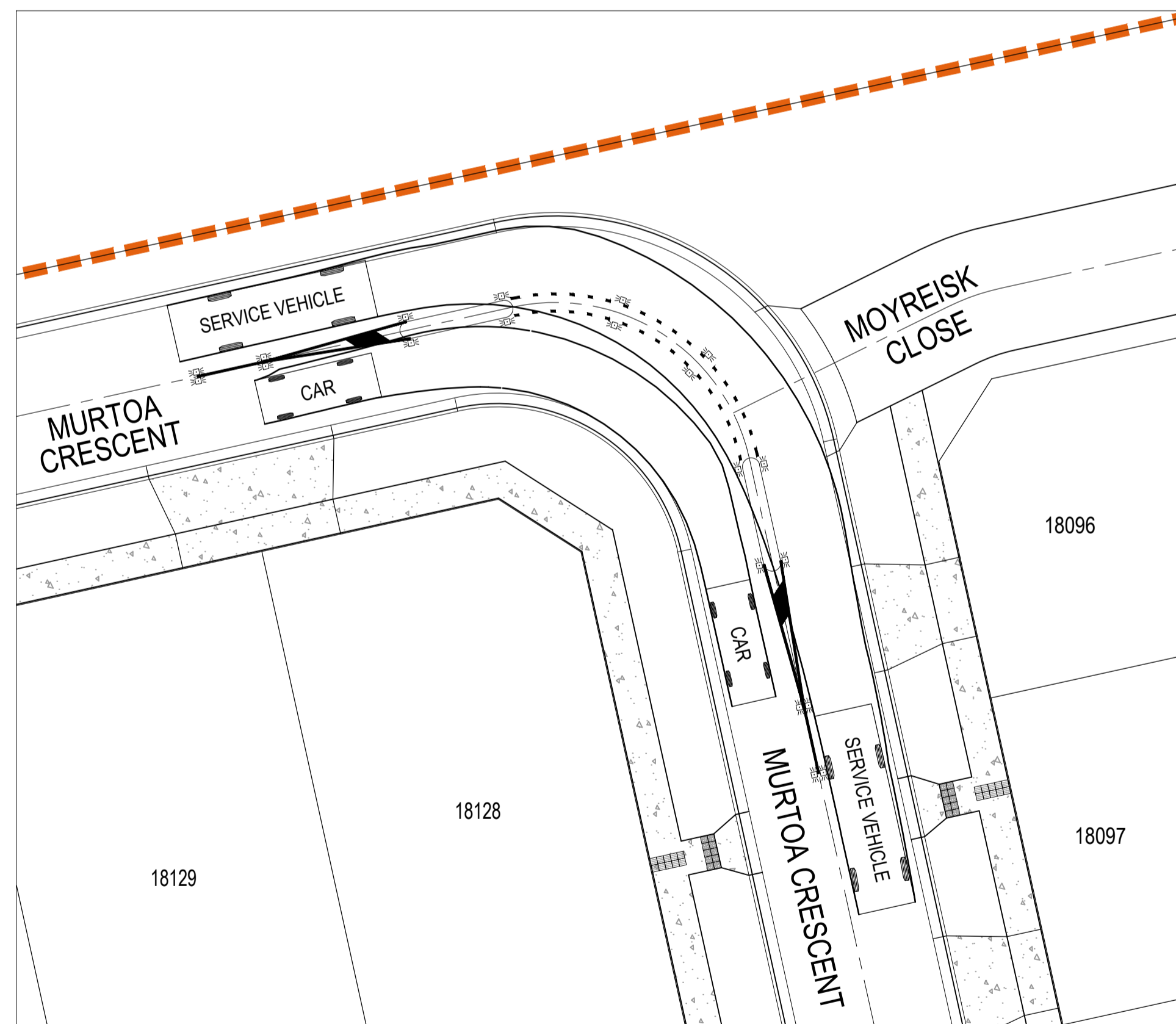
MURTOA CRESCENT TURN PATH LAYOUT 1



MURTOA CRESCENT TURN PATH LAYOUT 1

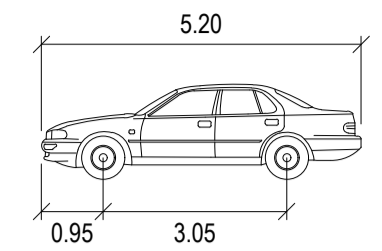


MURTOA CRESCENT TURN PATH LAYOUT 2

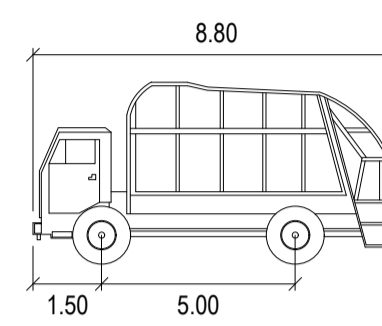


MURTOA CRESCENT TURN PATH LAYOUT 2

LEGEND

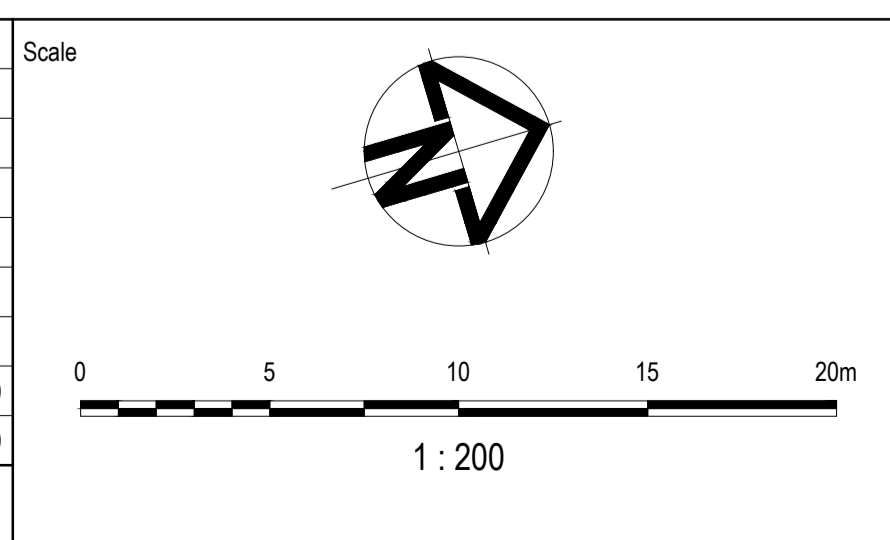


CAR METERS
 WIDTH : 1.94
 TRACK : 1.84
 LOCK TO LOCK TIME : 6.0
 STEERING ANGLE : 33.6



SERVICE VEHICLE METERS
 WIDTH : 2.50
 TRACK : 2.50
 LOCK TO LOCK TIME : 6.0
 STEERING ANGLE : 38.7

Issue	Description	By	Ckd	PM	Date
02	ISSUED TO CLIENT FOR REVIEW	WB	ZS	SE	03.12.20
01	ISSUED TO CLIENT FOR REVIEW	WB	ZS	SE	25.03.20



Planner

Client

Filename C-18_19-845-10029435-TurningPathAnalysis.dwg

Status

FOR APPROVAL

Verifier

Z.STROGUSZ

Scales

1:200

Original Issue Signatures

Original Size

A1

Height Datum

AHD

Grid

MGA

Drawn

W.BUMAGAT

Designed

R.TAI

Project Manager

S.EISEL

© Copyright reserved

Project

EYNESBURY TOWNSHIP
 STAGE 18 & 19
 CITY OF MELTON

Title

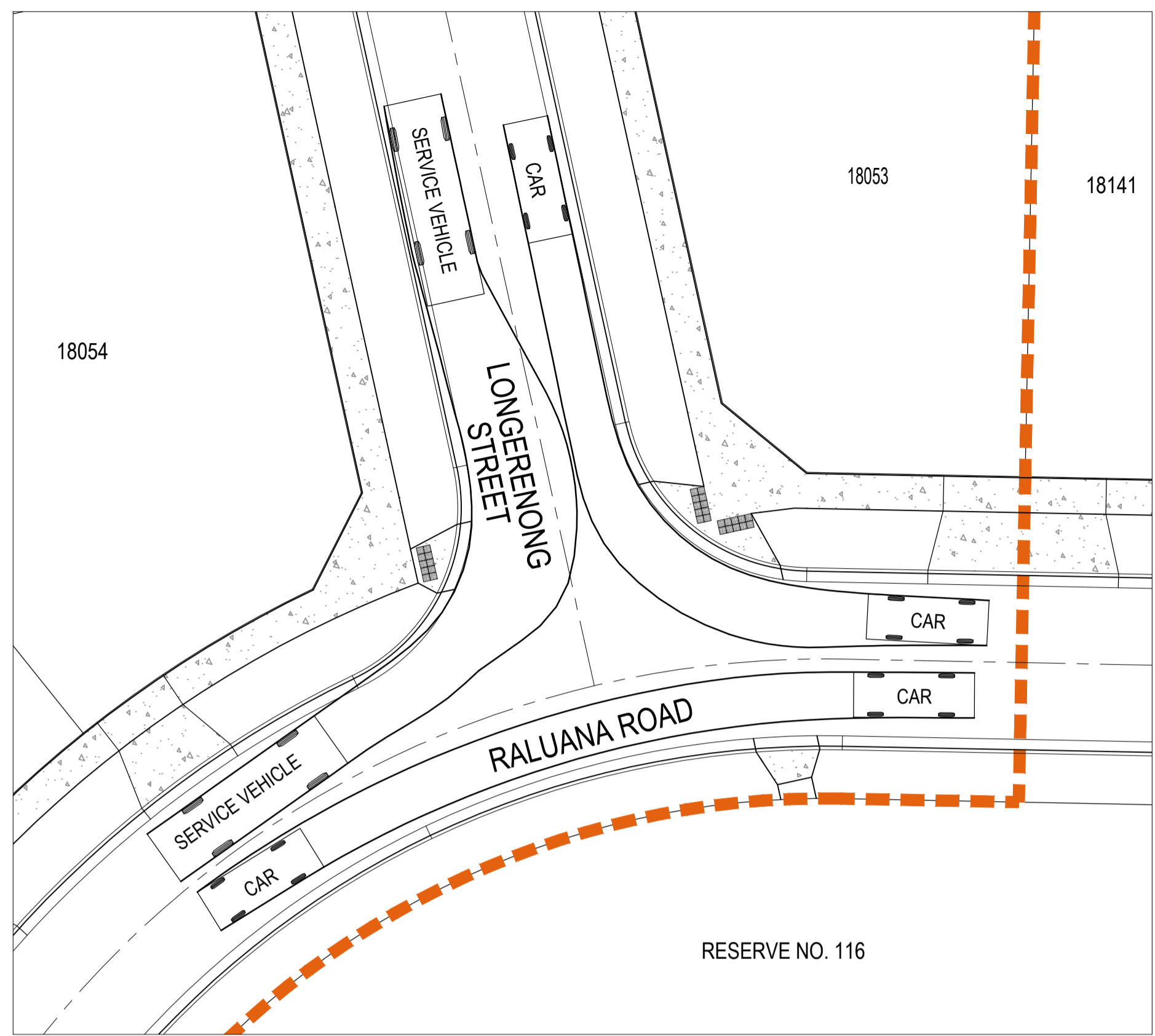
TURNING PATH ANALYSIS PLAN
 SHEET 6 OF 12

Arcadis Australia Pacific Pty Limited
 Level 32, 140 William Street
 Melbourne VIC 3000
 ABN 76 104 485 289
 Tel No: +61 3 8623 4000
 www.arcadis.com

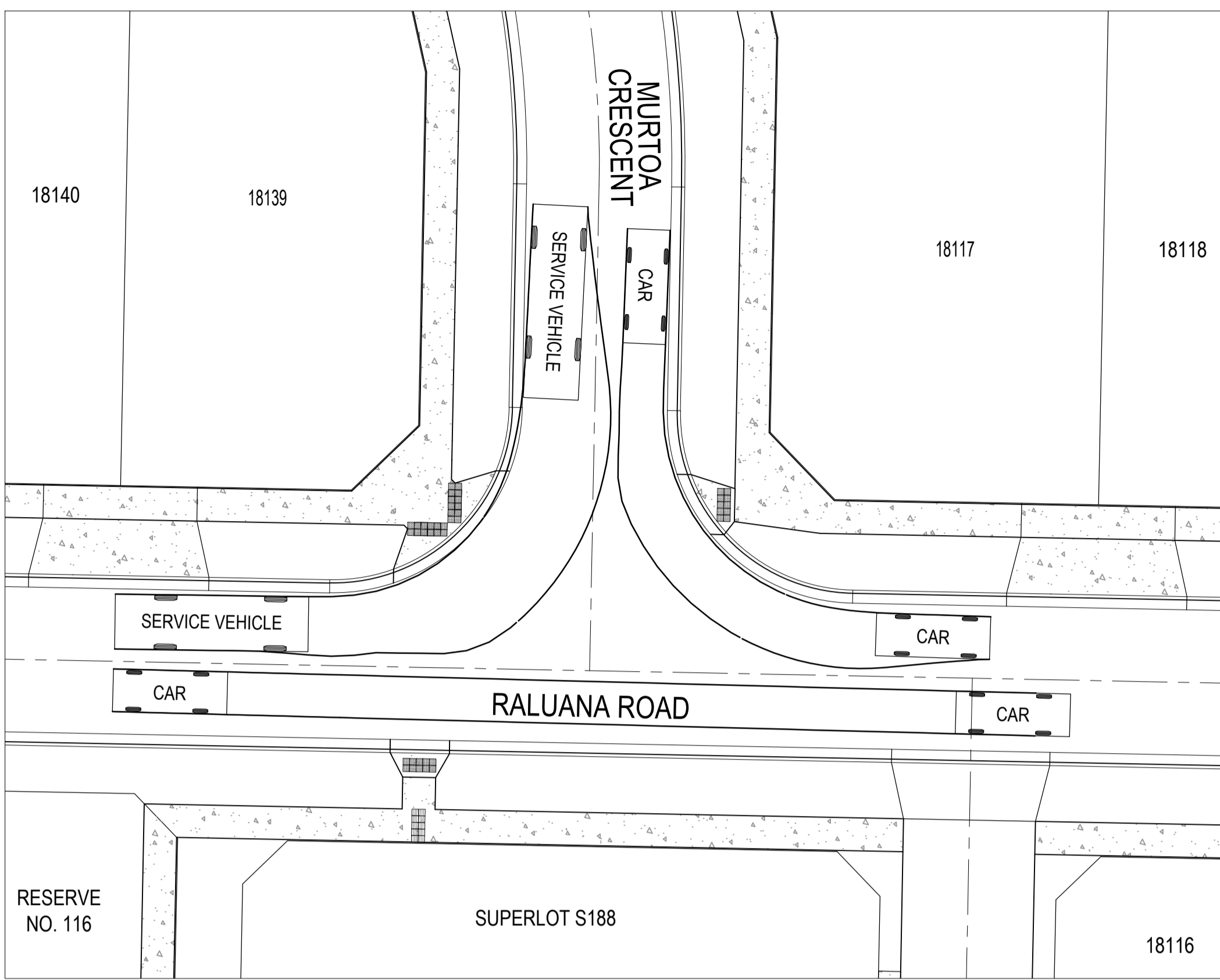
Drawing No. C-18-845

Project No. 10029435

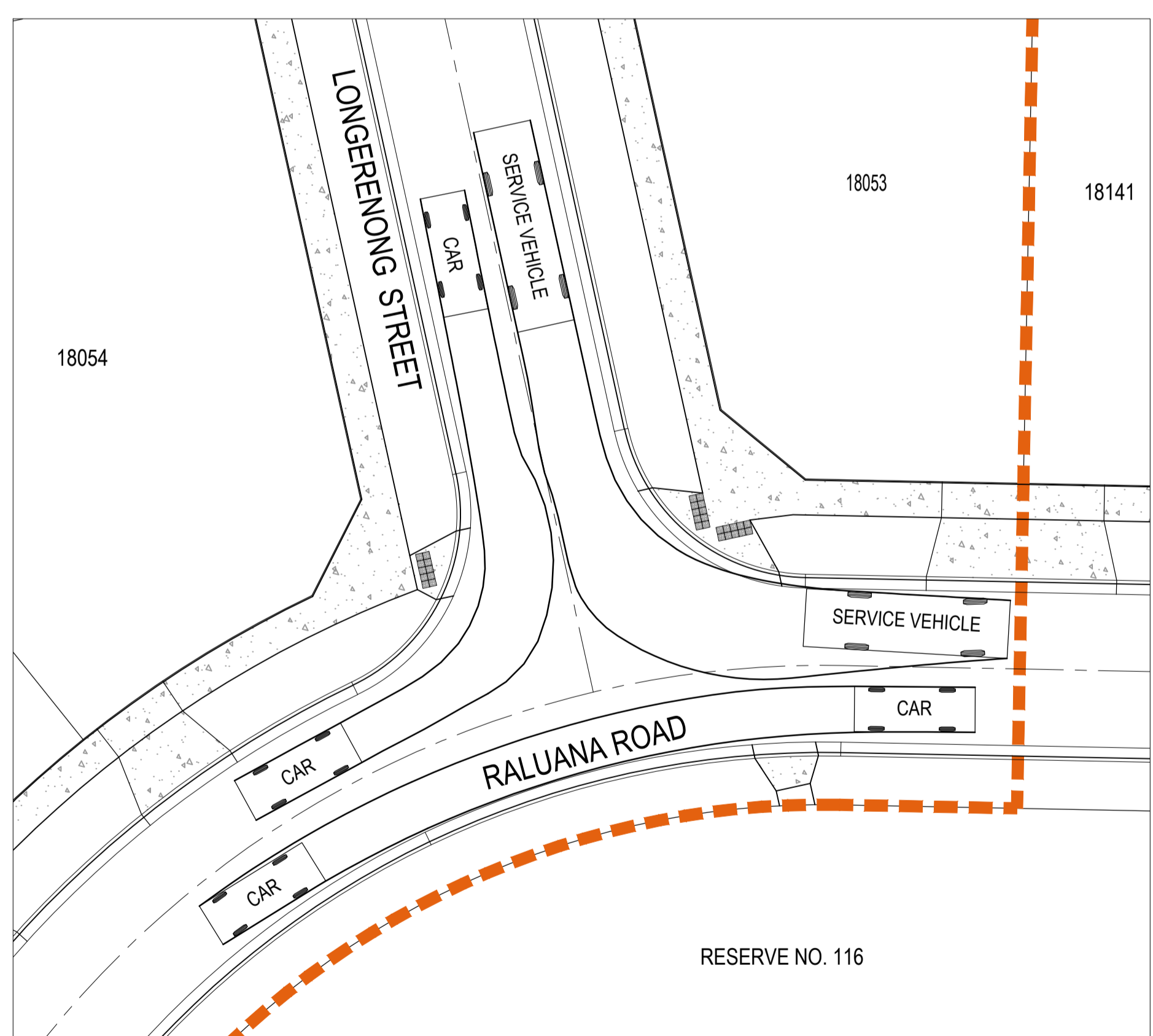
Issue 02



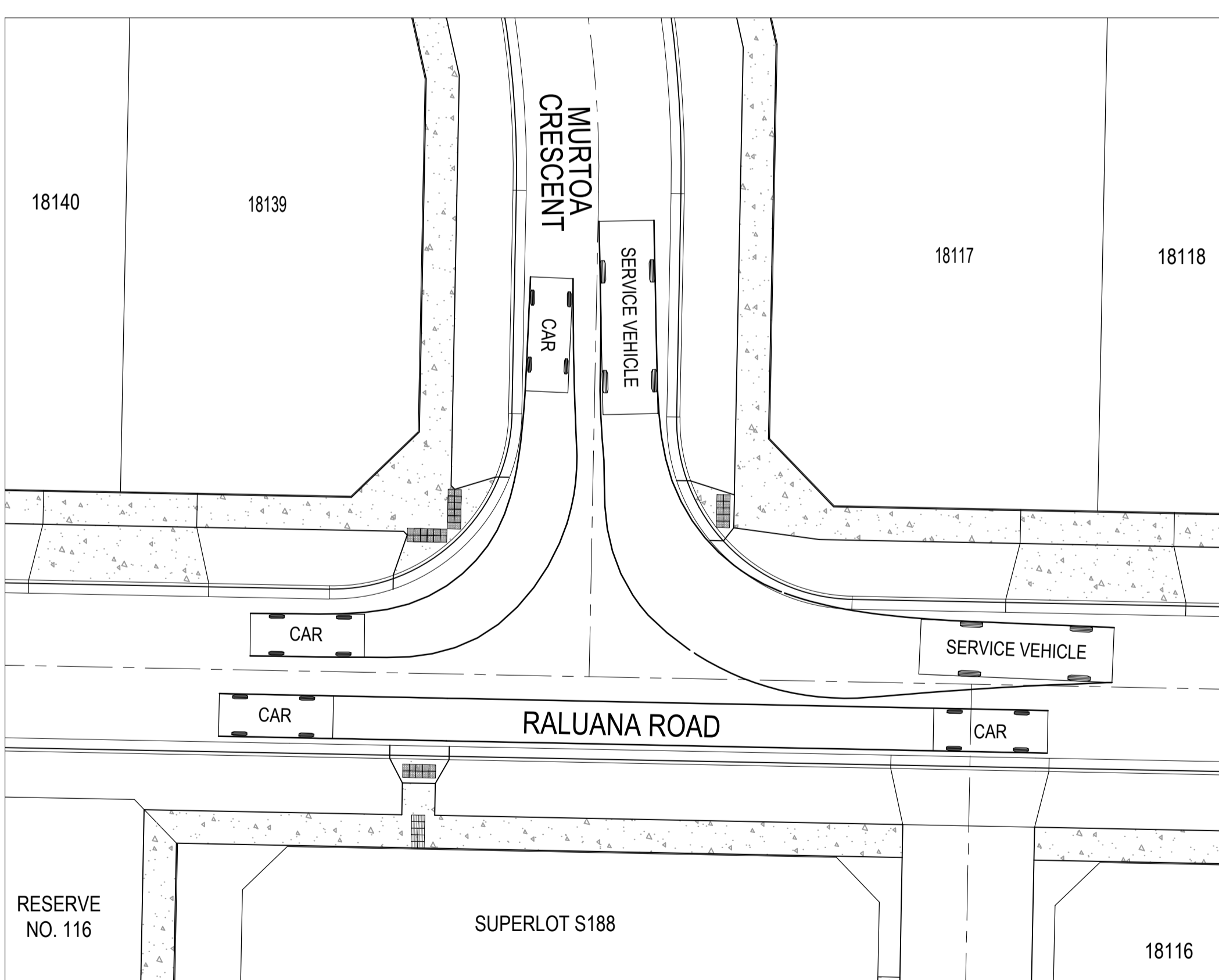
LONGERENONG STREET - RALUANA ROAD TURN PATH LAYOUT 1



MURTOA CRESCENT - RALUANA ROAD TURN PATH LAYOUT 1

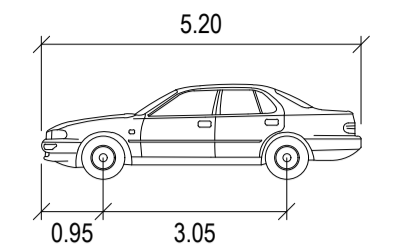


LONGERENONG STREET - RALUANA ROAD TURN PATH LAYOUT 2

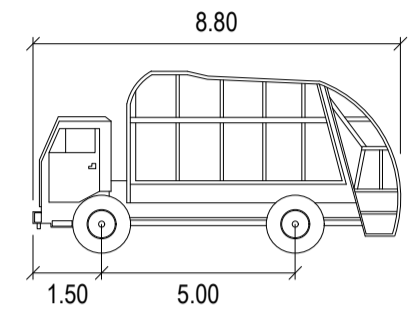


MURTOA CRESCENT - RALUANA ROAD TURN PATH LAYOUT 2

LEGEND

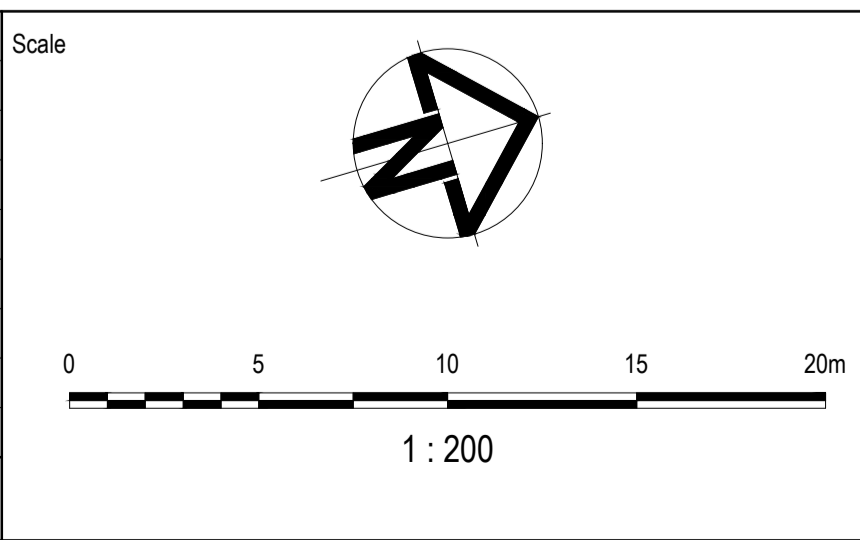


CAR METERS
 WIDTH : 1.94
 TRACK : 1.84
 LOCK TO LOCK TIME : 6.0
 STEERING ANGLE : 33.6



SERVICE VEHICLE METERS
 WIDTH : 2.50
 TRACK : 2.50
 LOCK TO LOCK TIME : 6.0
 STEERING ANGLE : 38.7

Issue	Description	By	Ckd	PM	Date
02	ISSUED TO CLIENT FOR REVIEW	WB	ZS	SE	03.12.20
01	ISSUED TO CLIENT FOR REVIEW	WB	ZS	SE	25.03.20



Planner

Client

Filename C-18_19-846-10029435-TurningPathAnalysis.dwg

Status: FOR APPROVAL

Verifier: Z.STROGUSZ

Scales: 1:200

Original Size: A1

Height Datum: AHD

Grid: MGA

Original Issue Signatures: Drawn W.BUMAGAT, Designed R.TAI, Project Manager S.EISEL

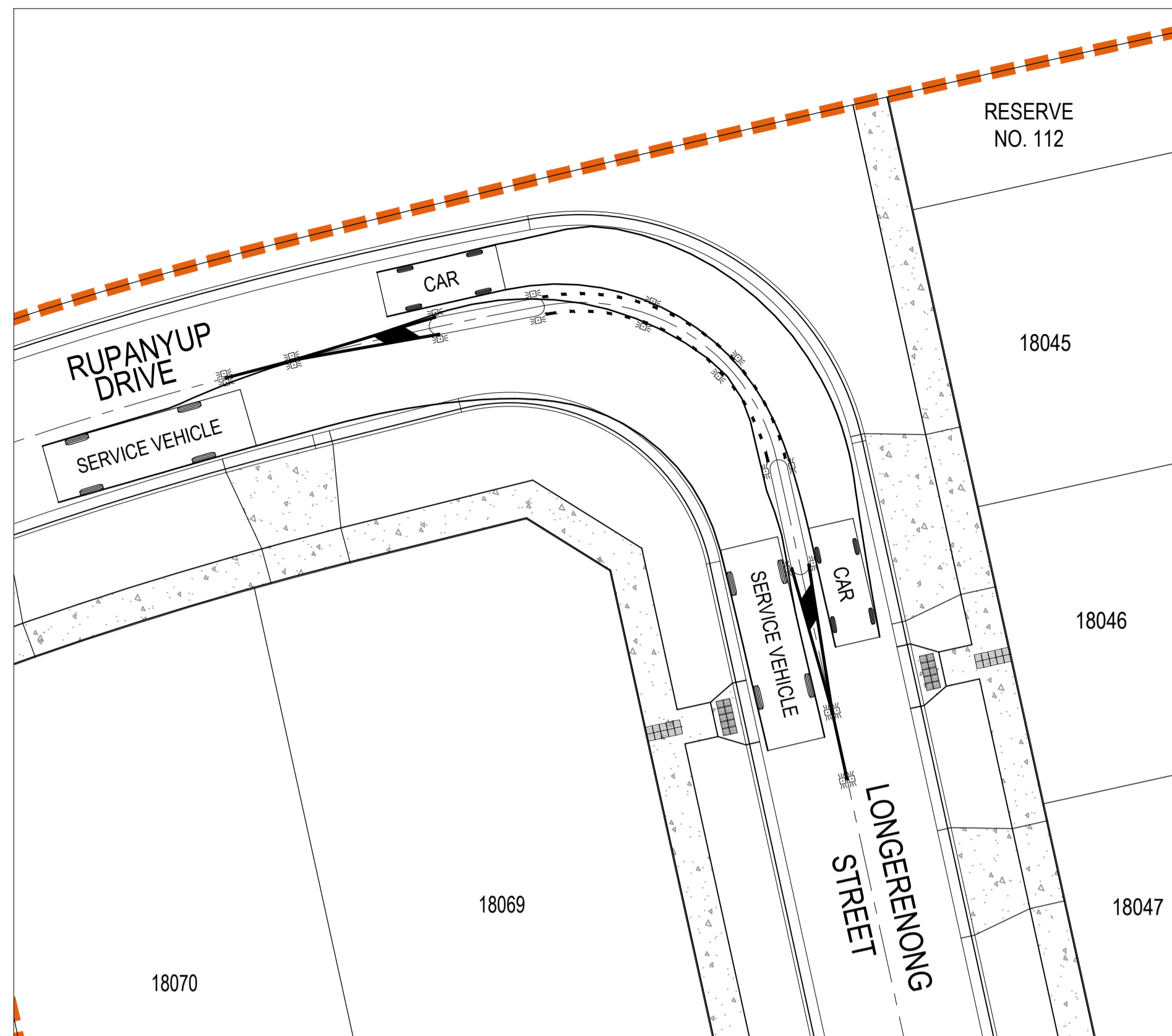
© Copyright reserved

Project: EYNEBURY TOWNSHIP
 STAGE 18 & 19
 CITY OF MELTON

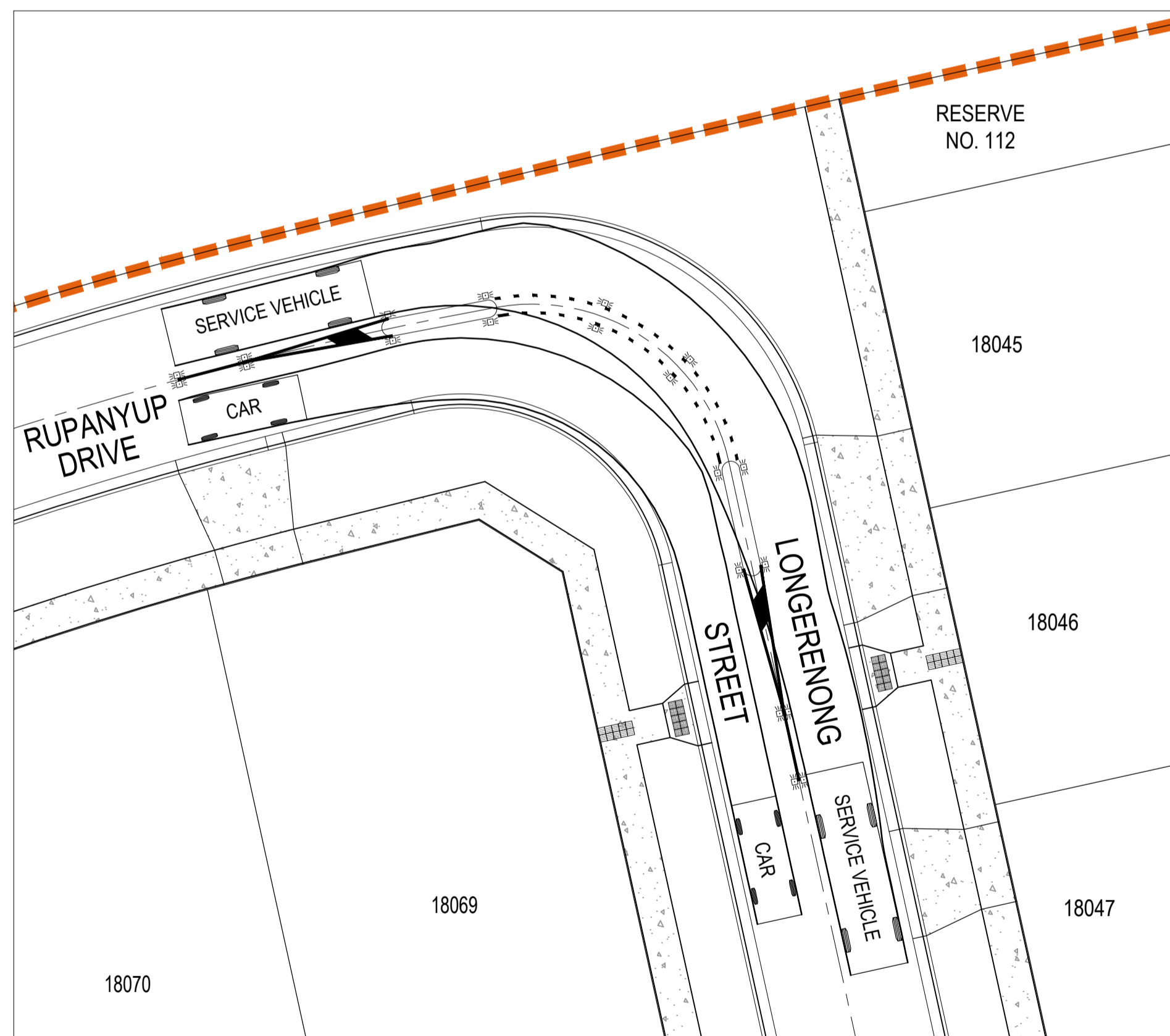
Title: TURNING PATH ANALYSIS PLAN
 SHEET 7 OF 12

Arcadis Australia Pacific Pty Limited
 Level 32, 140 William Street
 Melbourne VIC 3000
 ABN 76 104 485 289
 Tel No: +61 3 8623 4000
 www.arcadis.com

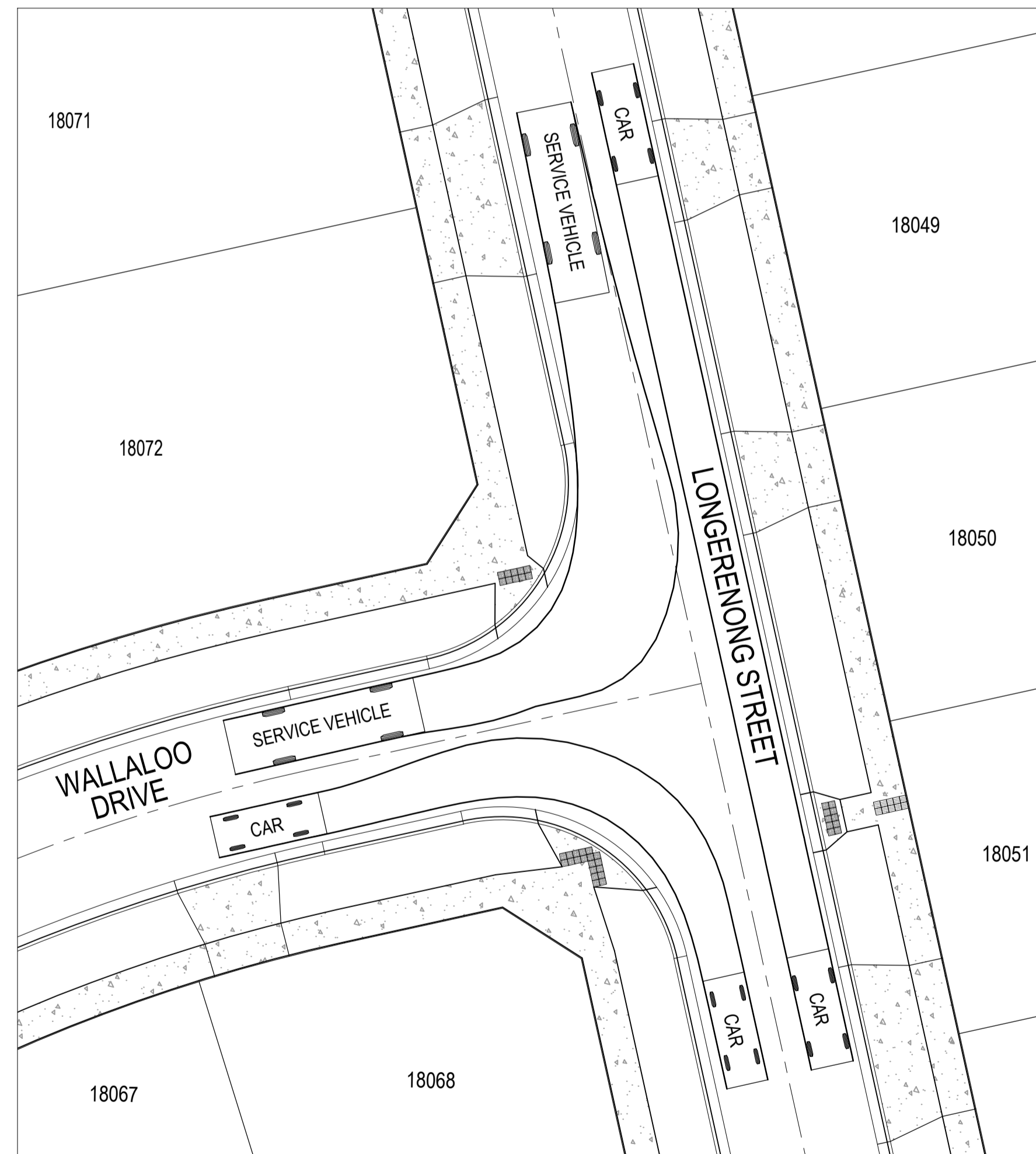
Drawing No. C-18-846 — Project No. 10029435 — Issue 02



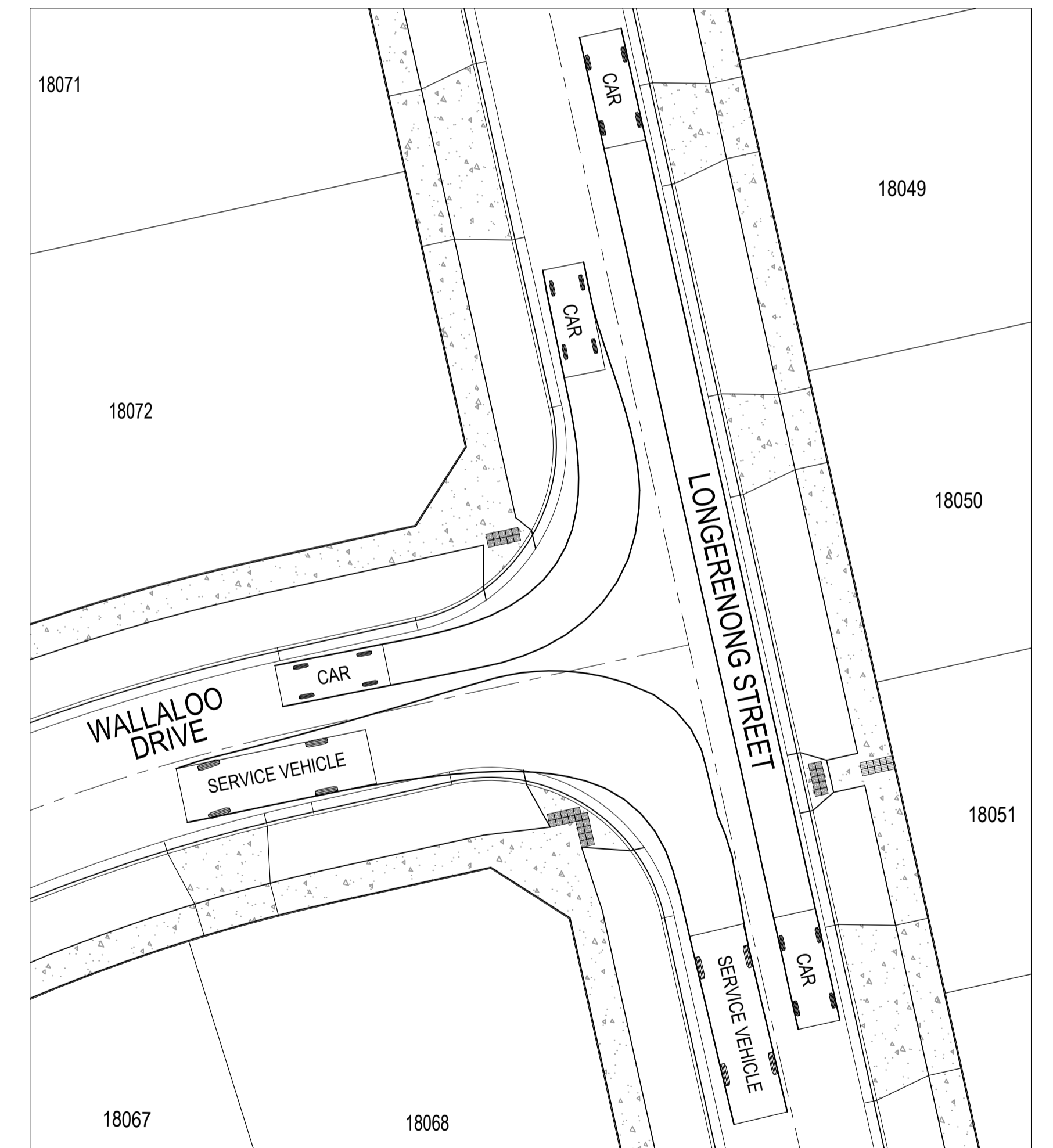
RUPANYUP DRIVE - LONGERENONG STREET TURN PATH LAYOUT 1



RUPANYUP DRIVE - LONGERENONG STREET TURN PATH LAYOUT 2

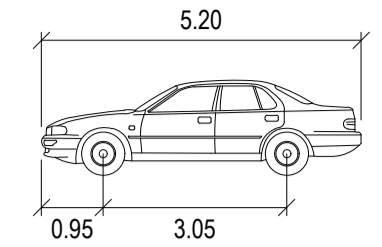


WALLALOO DRIVE - LONGERENONG STREET TURN PATH LAYOUT 1

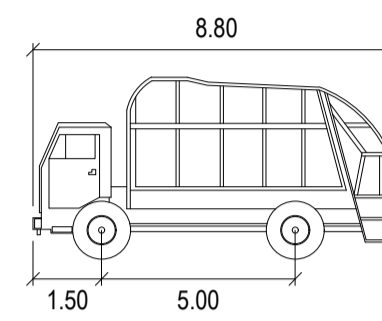


WALLALOO DRIVE - LONGERENONG STREET TURN PATH LAYOUT 2

LEGEND

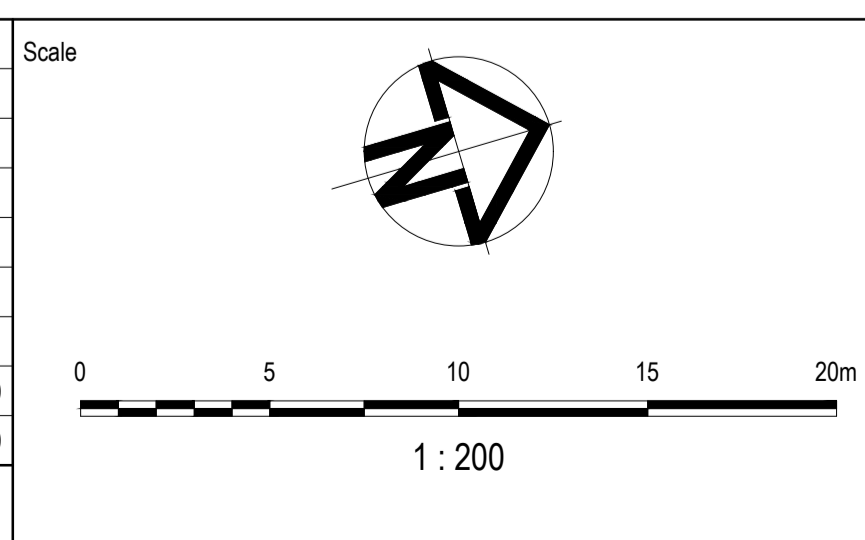


CAR METERS
 WIDTH : 1.94
 TRACK : 1.84
 LOCK TO LOCK TIME : 6.0
 STEERING ANGLE : 33.6



SERVICE VEHICLE METERS
 WIDTH : 2.50
 TRACK : 2.50
 LOCK TO LOCK TIME : 6.0
 STEERING ANGLE : 38.7

Issue	Description	By	Ckd	PM	Date
02	ISSUED TO CLIENT FOR REVIEW	WB	ZS	SE	03.12.20
01	ISSUED TO CLIENT FOR REVIEW	WB	ZS	SE	25.03.20



Planner

Client

Filename C-18_19-847-10029435-TurningPathAnalysis.dwg

Status

FOR APPROVAL

Verifier

Z.STROGUSZ

Scales

1:200

Original Issue Signatures

Drawn W.BUMAGAT

Designed R.TAI

Original Size

A1

Height Datum

AHD

Project Manager S.EISEL

Grid

MGA

© Copyright reserved

Project

EYNEBURY TOWNSHIP
 STAGE 18 & 19
 CITY OF MELTON

Title

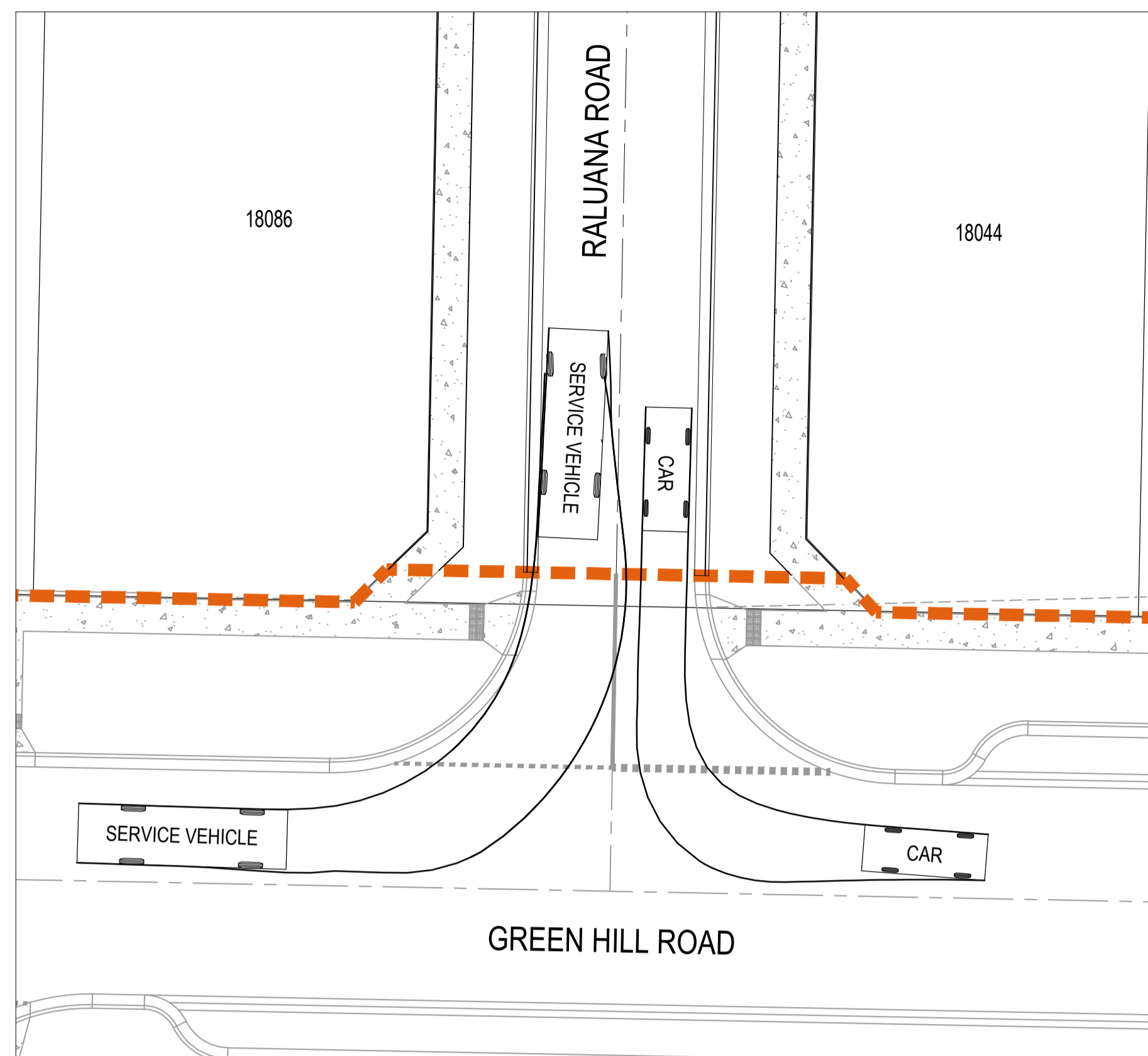
TURNING PATH ANALYSIS PLAN
 SHEET 8 OF 12

Arcadis Australia Pacific Pty Limited
 Level 32, 140 William Street
 Melbourne VIC 3000
 ABN 76 104 485 289
 Tel No: +61 3 8623 4000
 www.arcadis.com

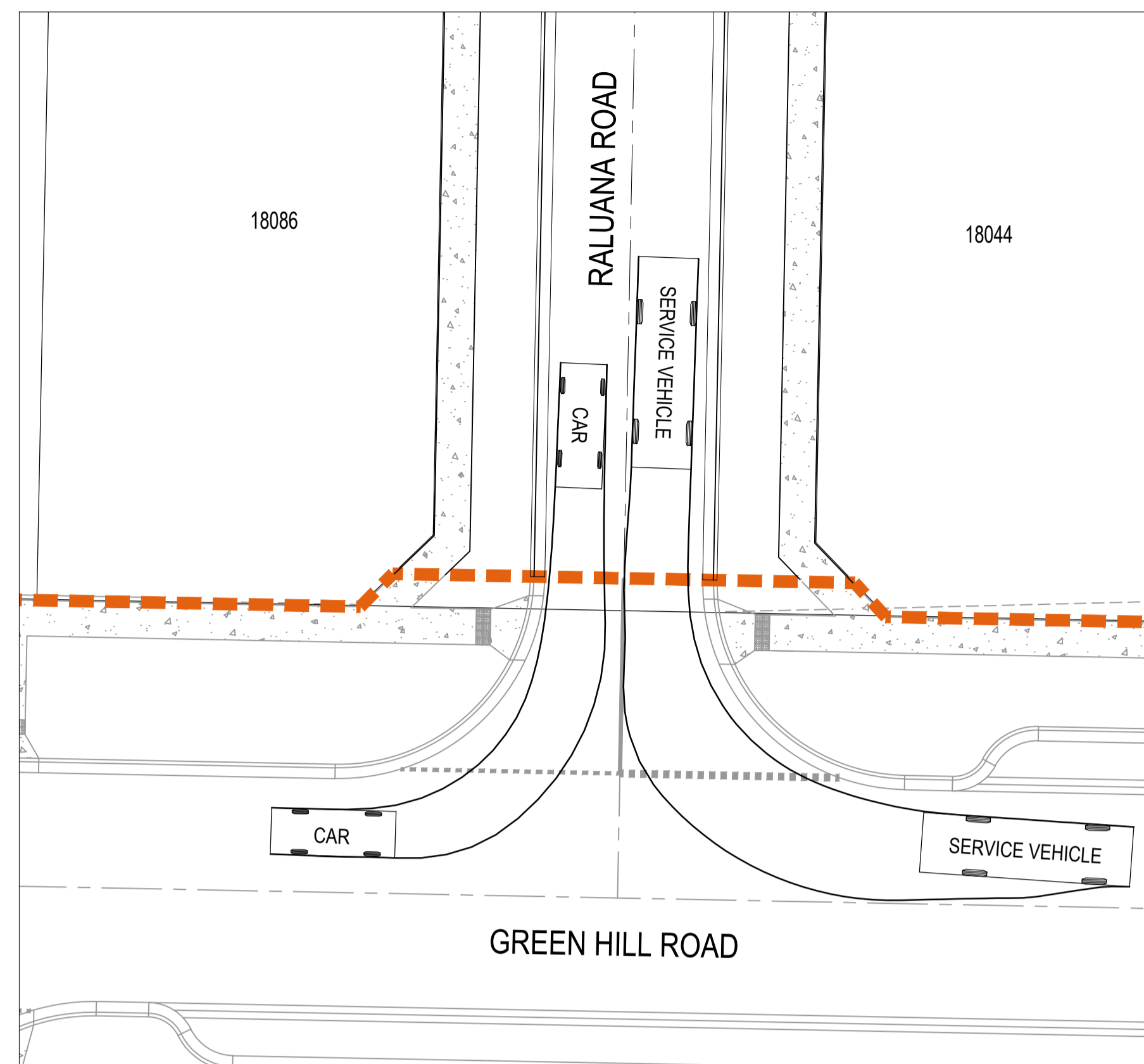
Drawing No. C-18-847

Project No. 10029435

Issue 02

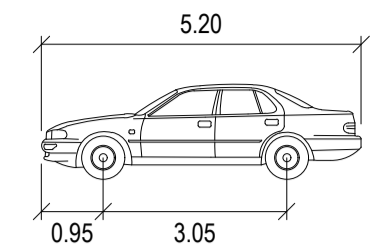


GREEN HILL ROAD - RALUANA ROAD TURN PATH LAYOUT 1

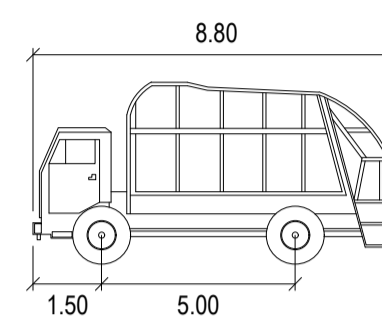


GREEN HILL ROAD - RALUANA ROAD TURN PATH LAYOUT 2

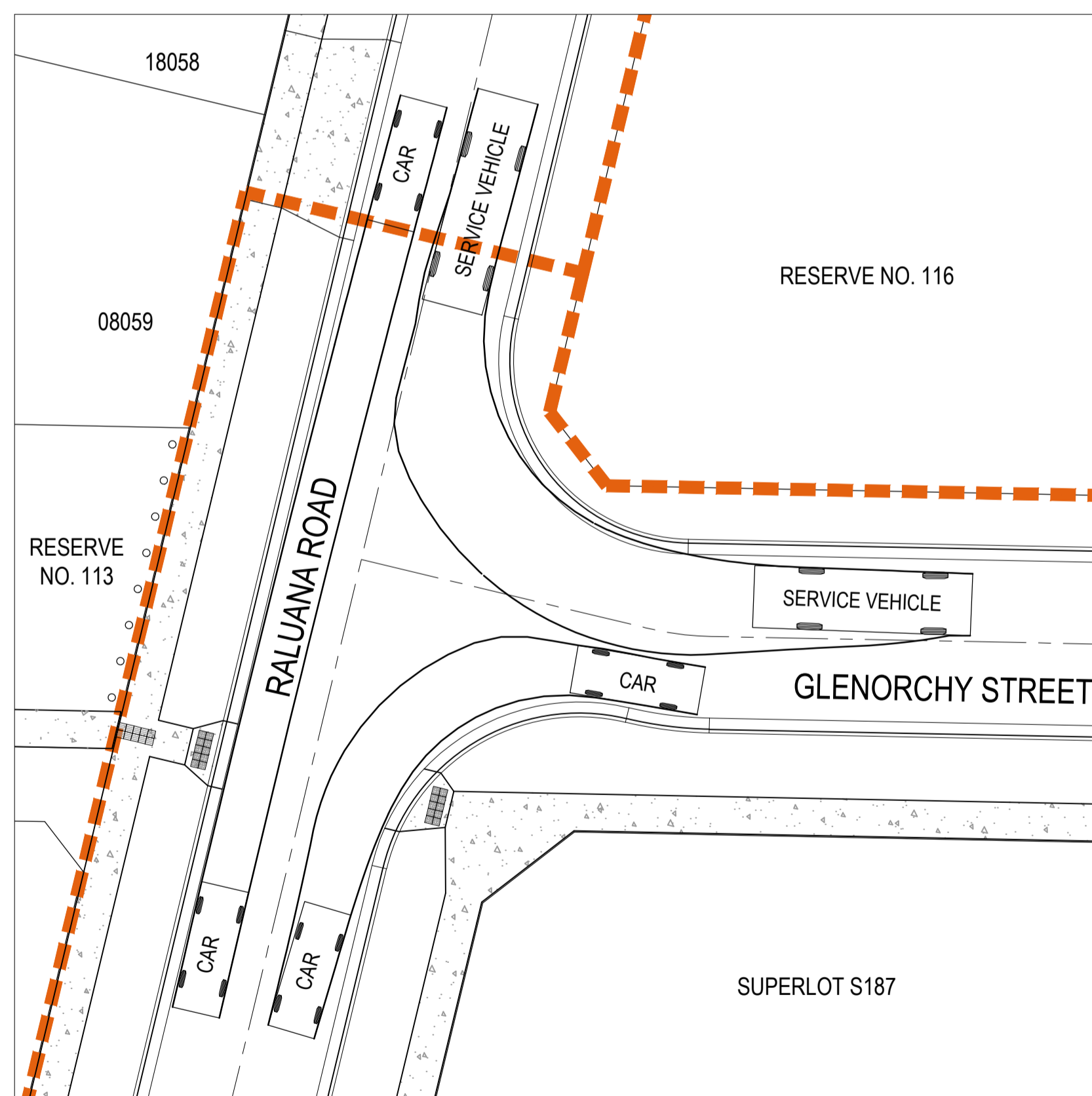
LEGEND



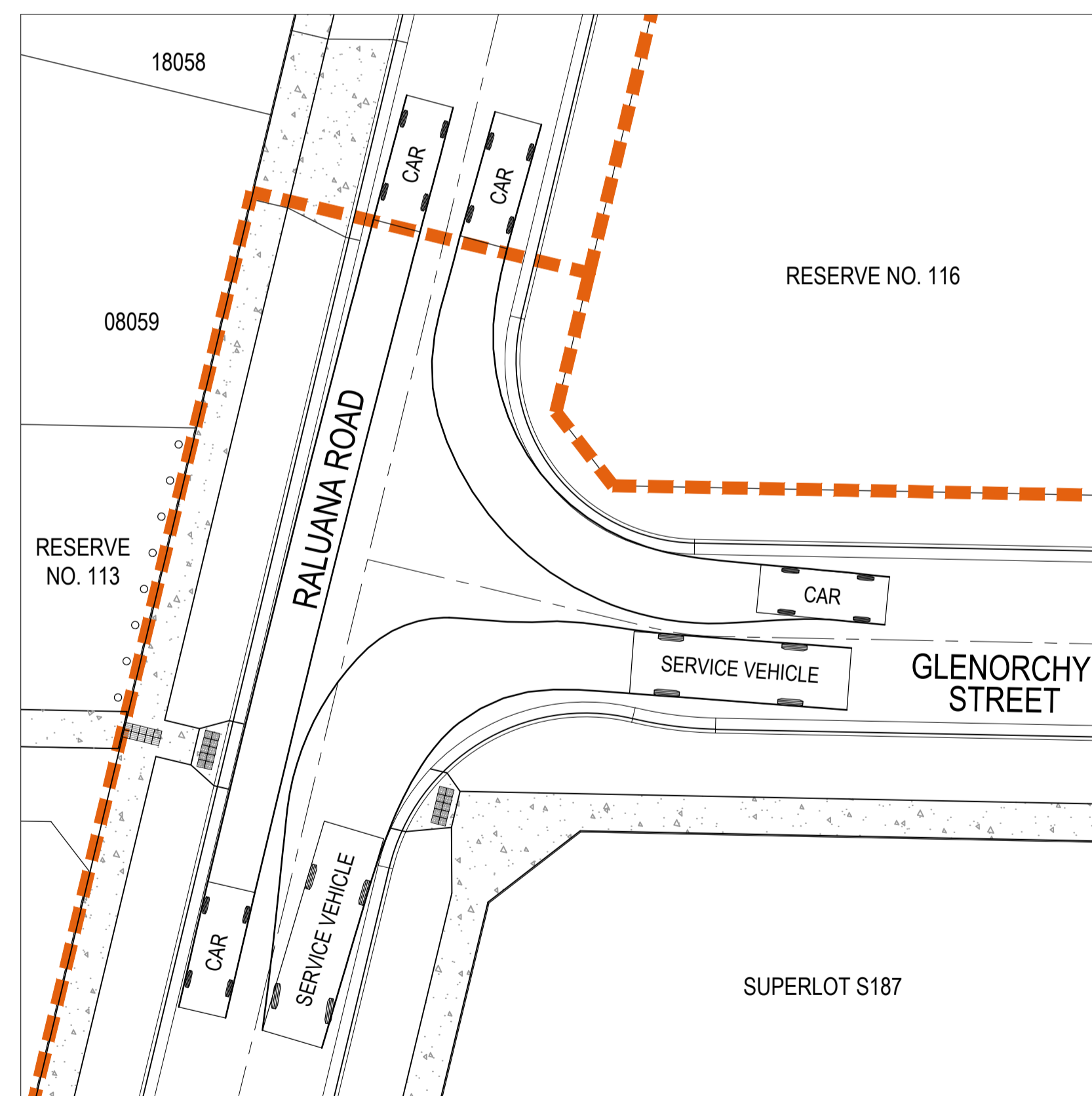
CAR METERS
 WIDTH : 1.94
 TRACK : 1.84
 LOCK TO LOCK TIME : 6.0
 STEERING ANGLE : 33.6



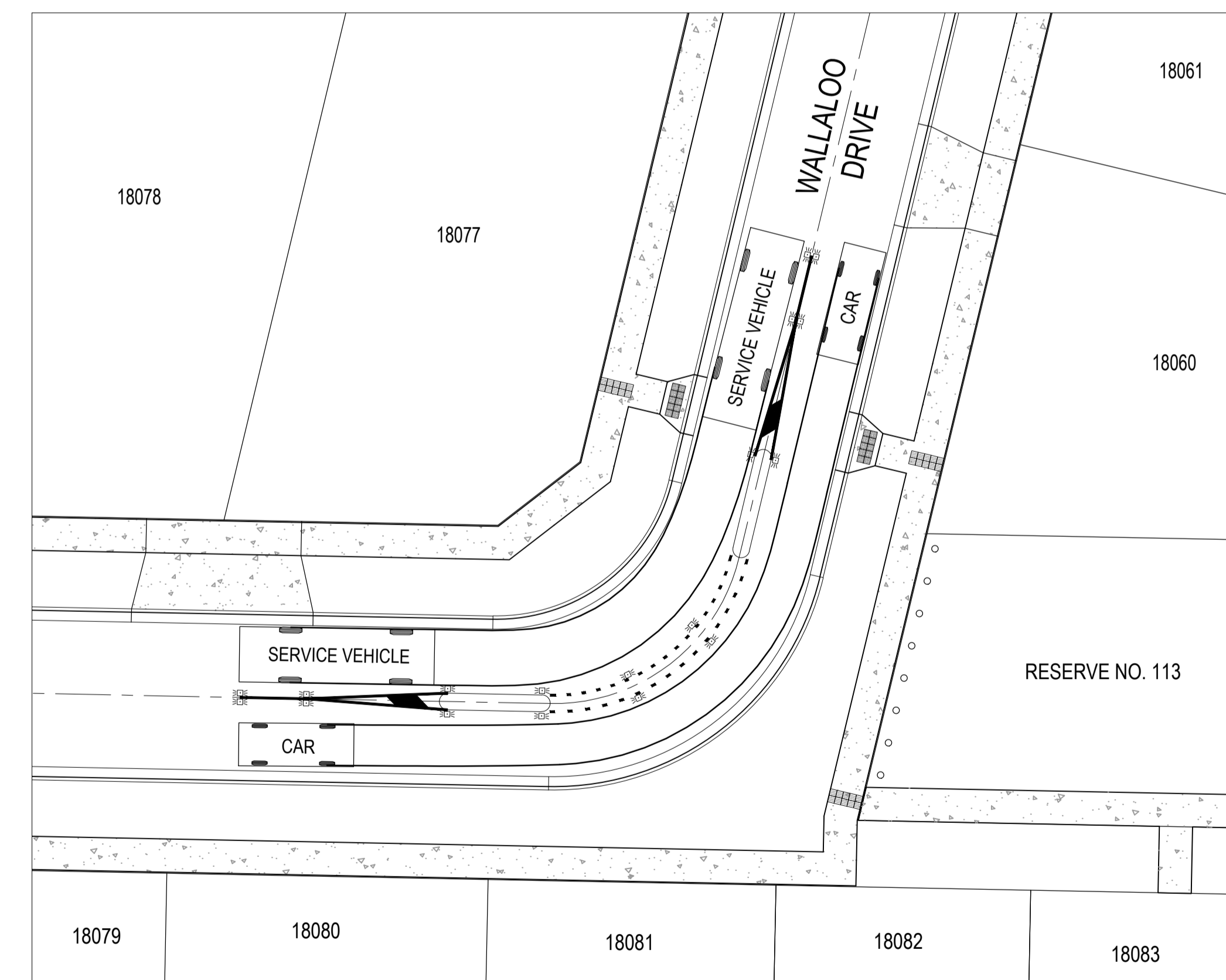
SERVICE VEHICLE METERS
 WIDTH : 2.50
 TRACK : 2.50
 LOCK TO LOCK TIME : 6.0
 STEERING ANGLE : 38.7



GLENORCHY STREET - RALUANA ROAD TURN PATH LAYOUT 1

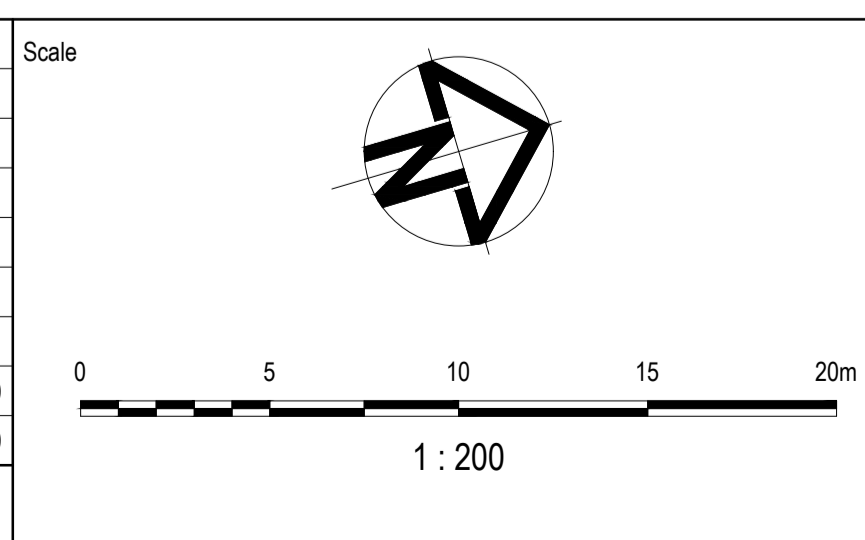


GLENORCHY STREET - RALUANA ROAD TURN PATH LAYOUT 2



WALLALOO DRIVE TURN PATH LAYOUT

Issue	Description	By	Ckd	PM	Date
02	ISSUED TO CLIENT FOR REVIEW	WB	ZS	SE	03.12.20
01	ISSUED TO CLIENT FOR REVIEW	WB	ZS	SE	25.03.20



Planner

Client

Filename C-18_19-848-10029435-TurningPathAnalysis.dwg

Status

FOR APPROVAL

Verifier

Z.STROGUSZ

Scales

1:200

Original Issue Signatures

Drawn W.BUMAGAT

Designed R.TAI

Original Size

A1

Height Datum

AHD

Project Manager S.EISEL

Grid

MGA

© Copyright reserved

Project

EYNEBURY TOWNSHIP
 STAGE 18 & 19
 CITY OF MELTON

Title

TURNING PATH ANALYSIS PLAN
 SHEET 9 OF 12

Arcadis Australia Pacific Pty Limited
 Level 32, 140 William Street
 Melbourne VIC 3000
 ABN 76 104 485 289
 Tel No: +61 3 8623 4000
 www.arcadis.com

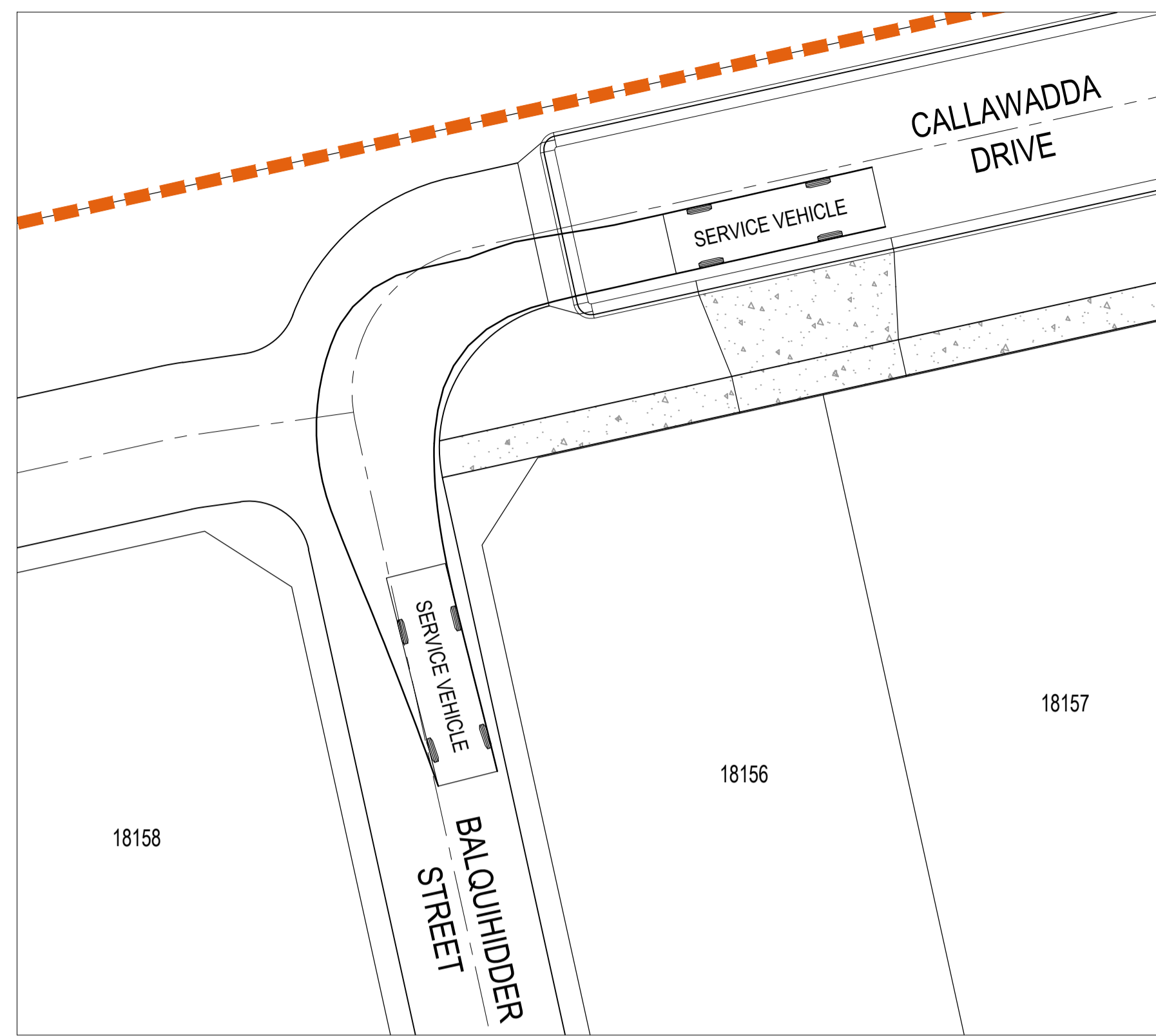
Drawing No. C-18-848

Project No. 10029435

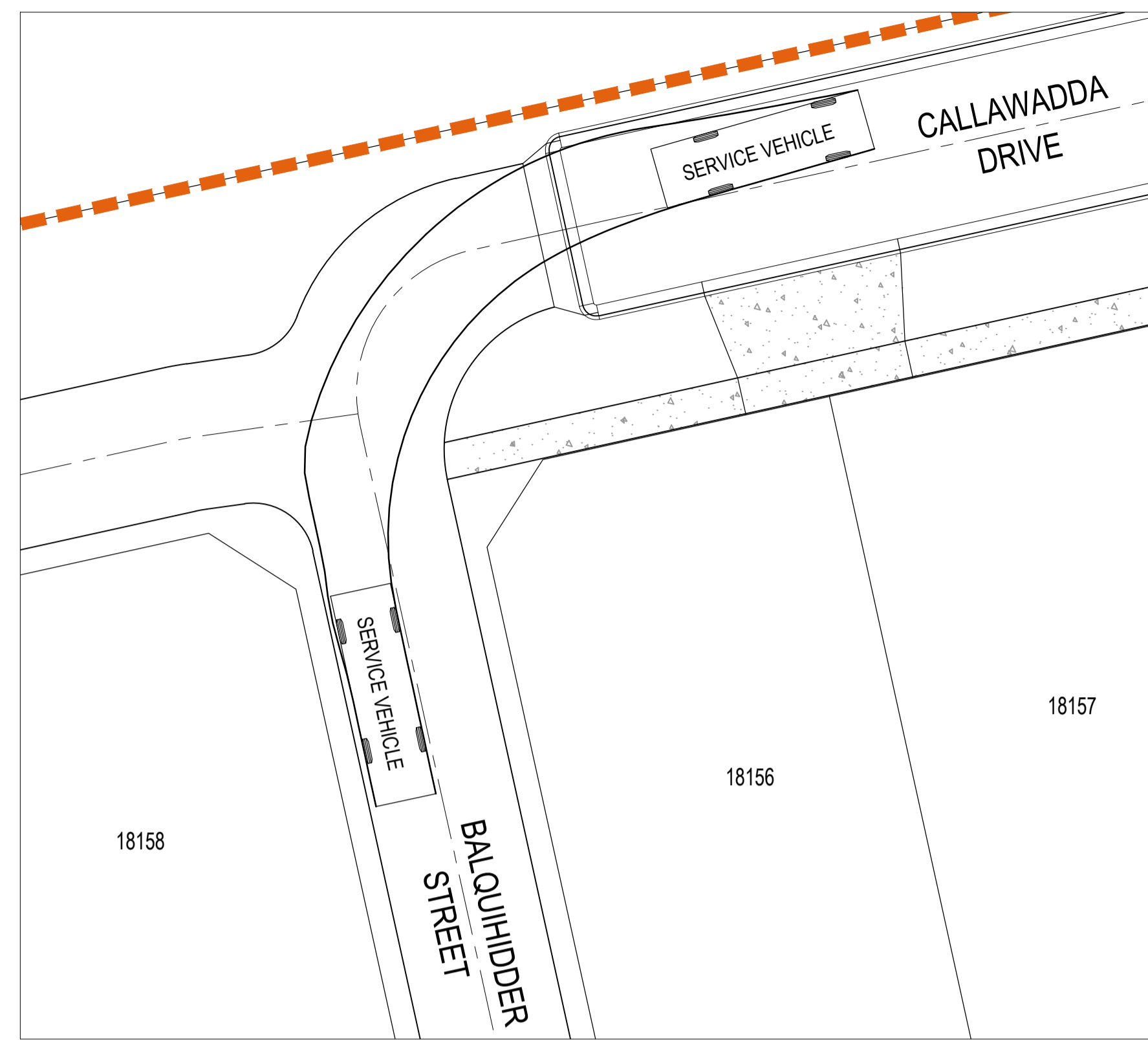
Issue 02

Scale

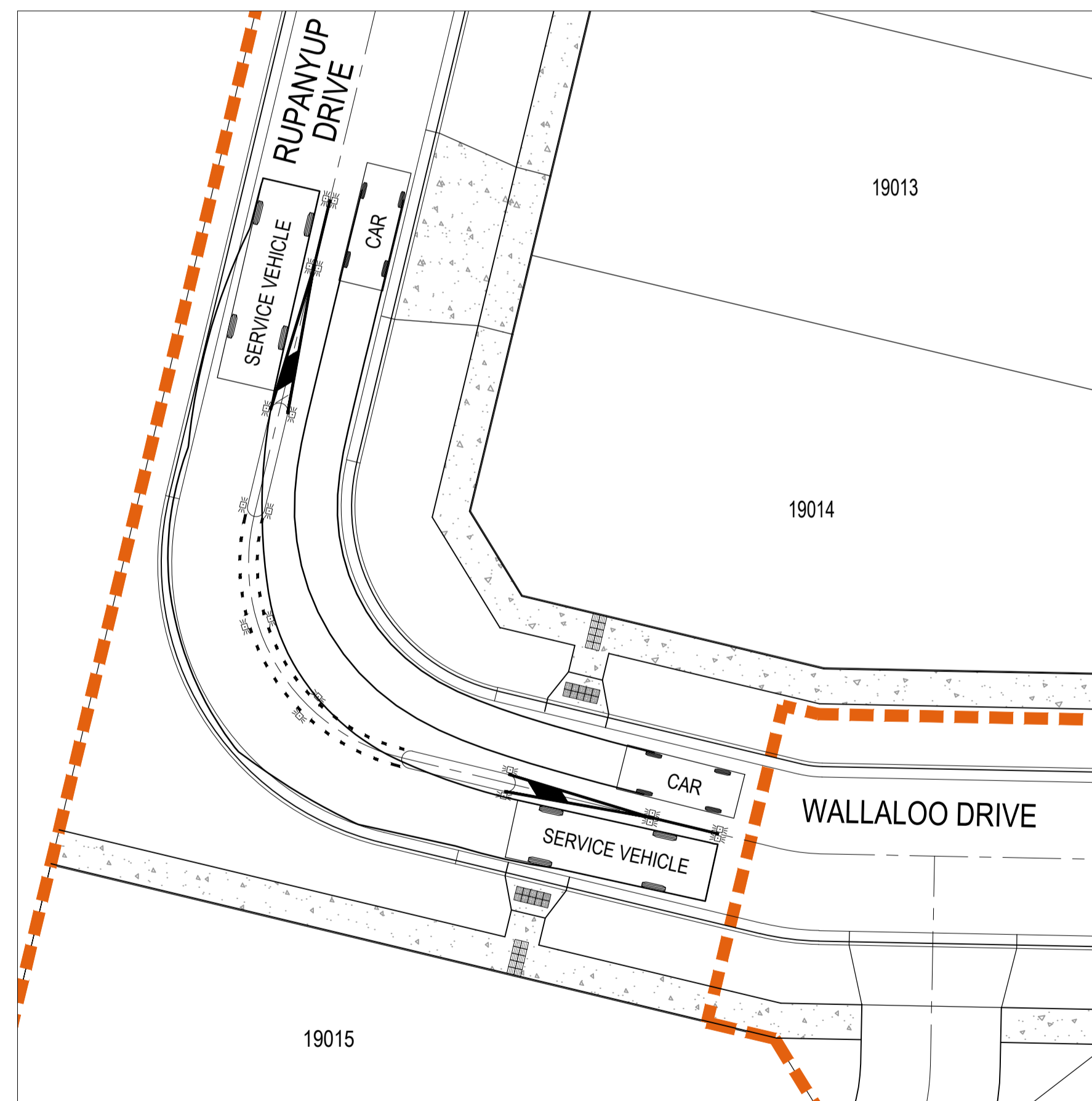
1 : 200



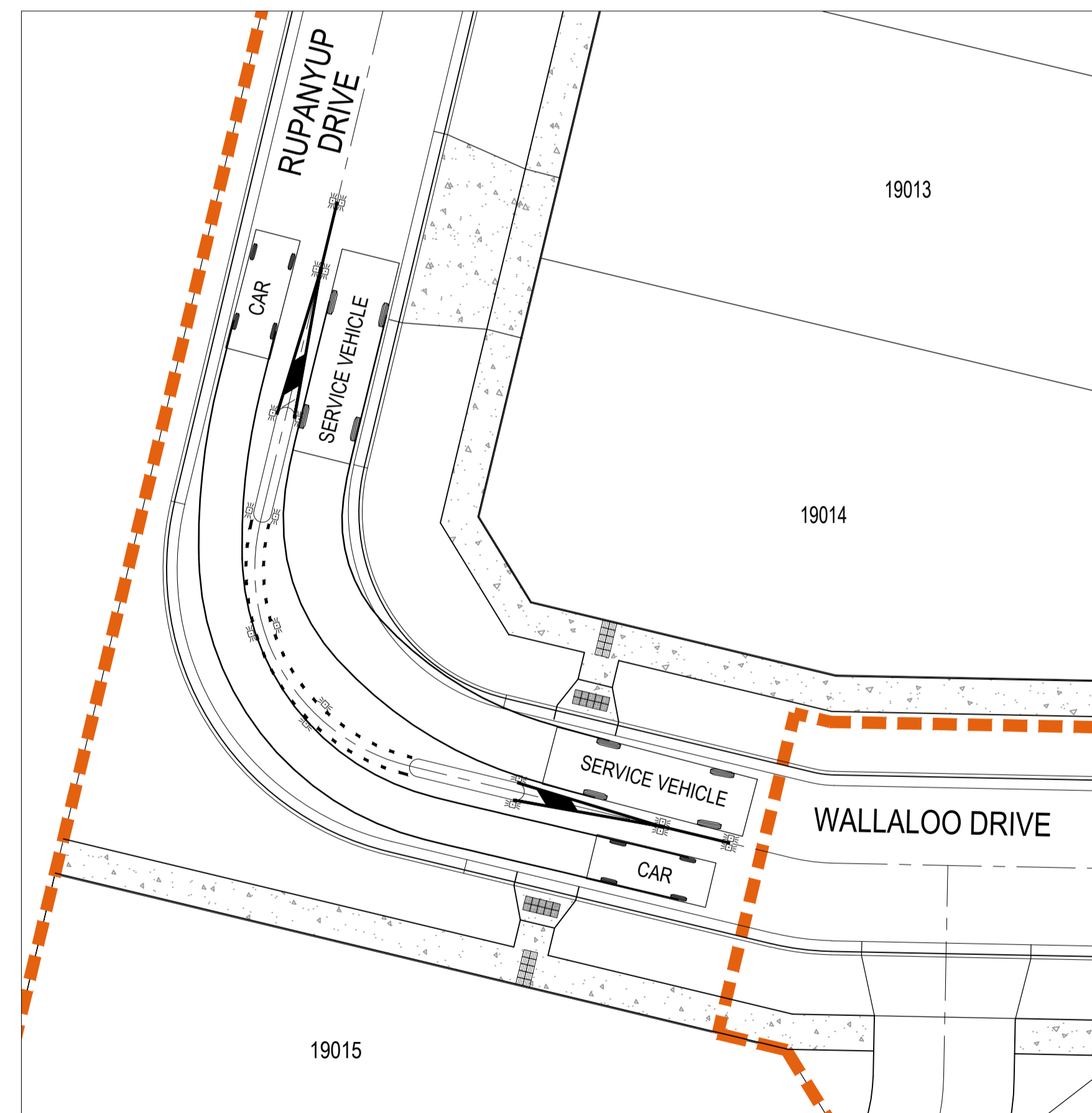
CALLAWADDA DRIVE - BALQUIHIDDER STREET TURN PATH LAYOUT 1



CALLAWADDA DRIVE - BALQUIHIDDER STREET TURN PATH LAYOUT 2

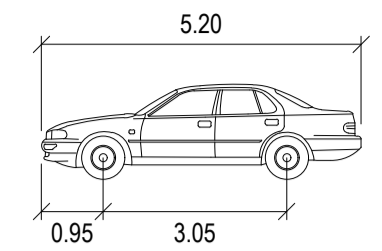


WALLALOO DRIVE - RUPANYUP DRIVE TURN PATH LAYOUT 1

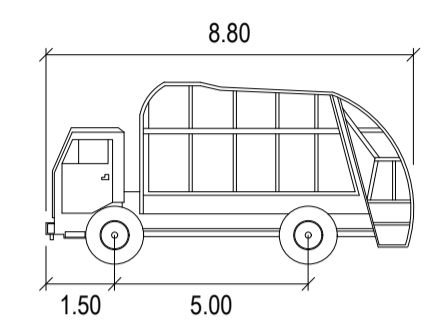


WALLALOO DRIVE - RUPANYUP DRIVE TURN PATH LAYOUT 2

LEGEND

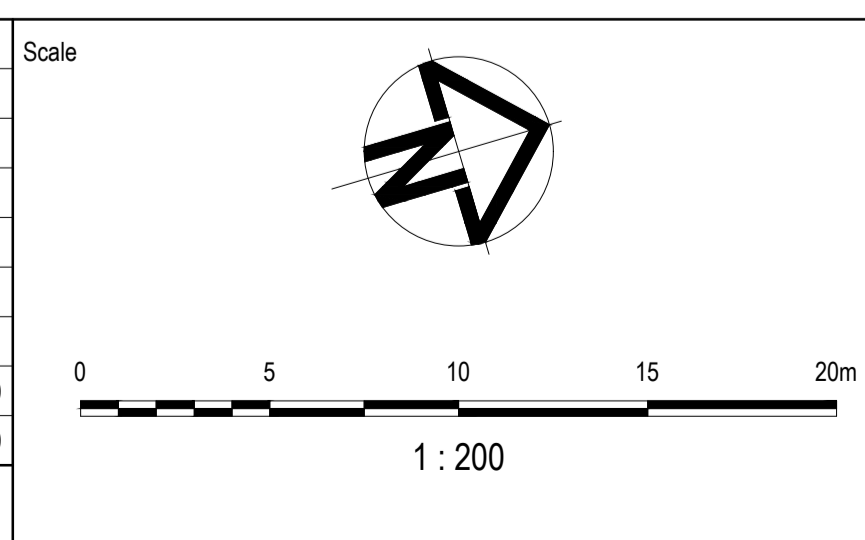


CAR METERS
 WIDTH : 1.94
 TRACK : 1.84
 LOCK TO LOCK TIME : 6.0
 STEERING ANGLE : 33.6



SERVICE VEHICLE METERS
 WIDTH : 2.50
 TRACK : 2.50
 LOCK TO LOCK TIME : 6.0
 STEERING ANGLE : 38.7

Issue	Description	By	Ckd	PM	Date
02	ISSUED TO CLIENT FOR REVIEW	WB	ZS	SE	03.12.20
01	ISSUED TO CLIENT FOR REVIEW	WB	ZS	SE	25.03.20



Planner

Client

Filename C-18_19-849-10029435-TurningPathAnalysis.dwg

Status

FOR APPROVAL

Verifier

Z.STROGUSZ

Scales

1:200

Original Size

A1

Height Datum

AHD

Grid

MGA

Original Issue Signatures

Drawn W.BUMAGAT

Designed R.TAI

Project Manager S.EISEL

© Copyright reserved

Project

EYNESBURY TOWNSHIP
 STAGE 18 & 19
 CITY OF MELTON

Title

TURNING PATH ANALYSIS PLAN
 SHEET 10 OF 12

Arcadis Australia Pacific Pty Limited
 Level 32, 140 William Street
 Melbourne VIC 3000
 ABN 76 104 485 289
 Tel No: +61 3 8623 4000
 www.arcadis.com

Drawing No. C-18-849

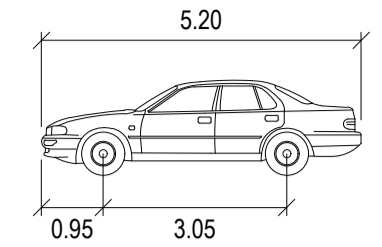
Project No. 10029435

Issue 02

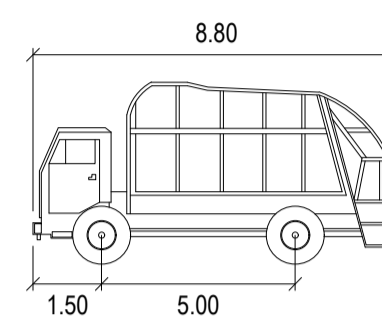
Scale

1 : 200

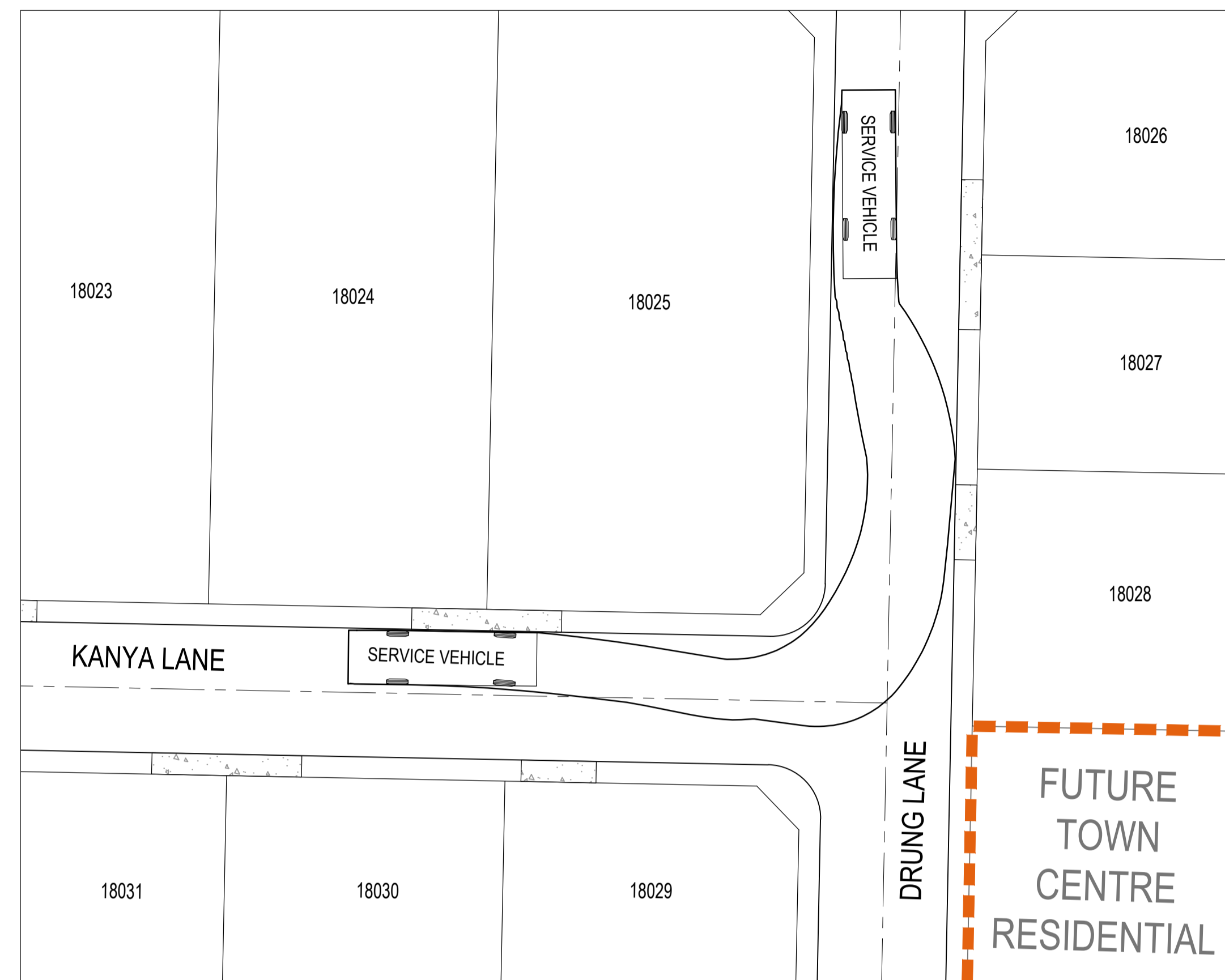
LEGEND



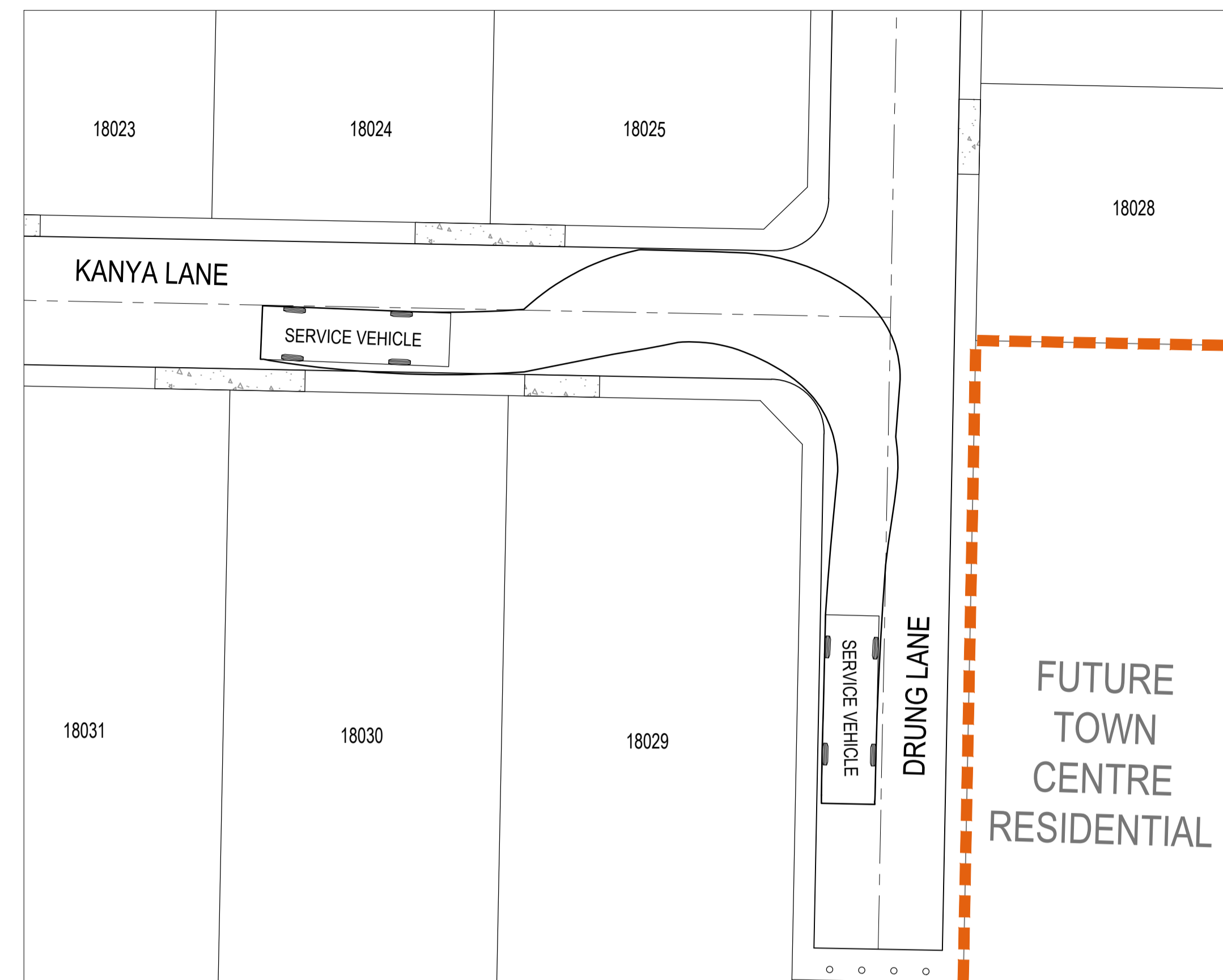
CAR METERS
 WIDTH : 1.94
 TRACK : 1.84
 LOCK TO LOCK TIME : 6.0
 STEERING ANGLE : 33.6



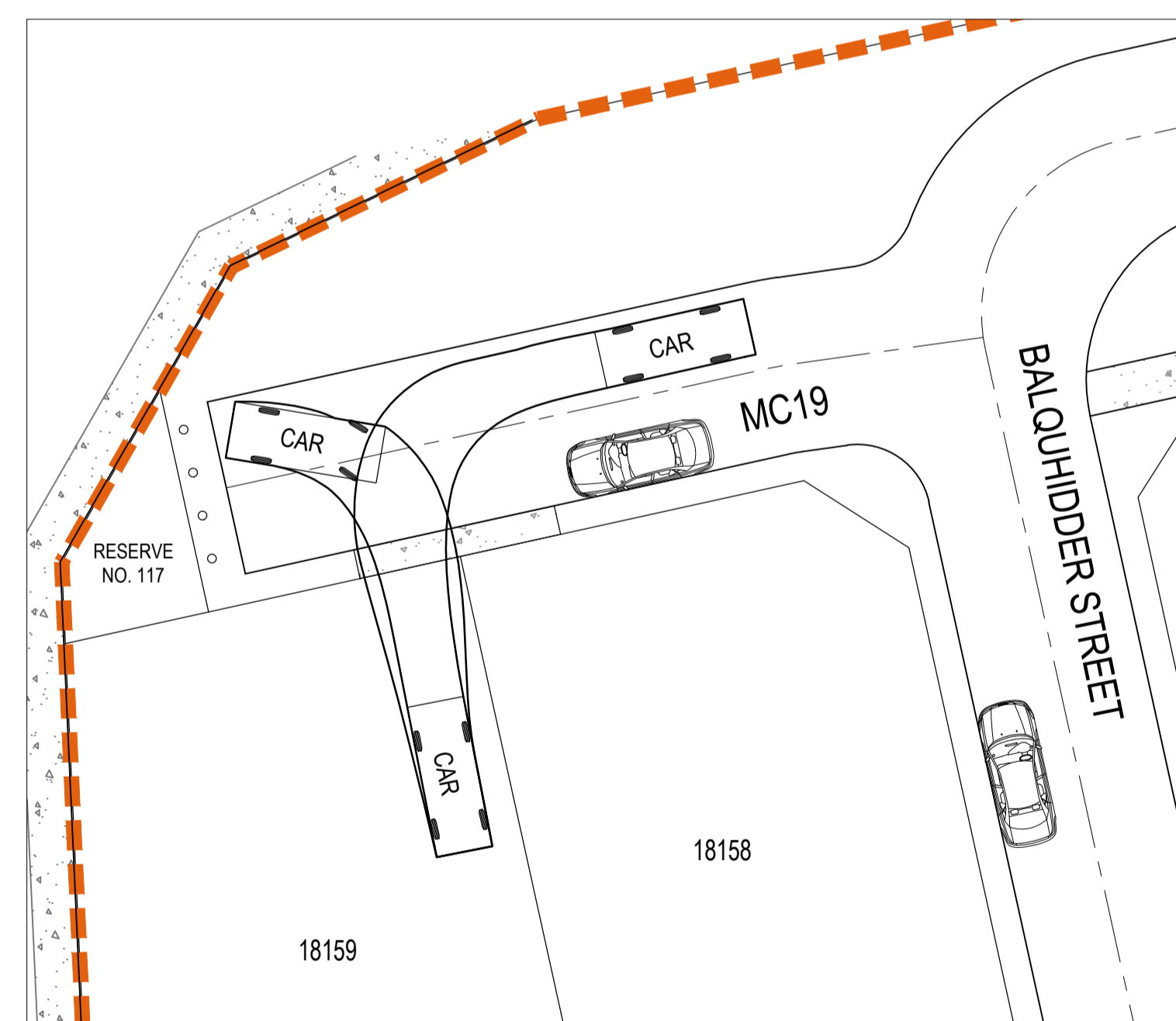
SERVICE VEHICLE METERS
 WIDTH : 2.50
 TRACK : 2.50
 LOCK TO LOCK TIME : 6.0
 STEERING ANGLE : 38.7



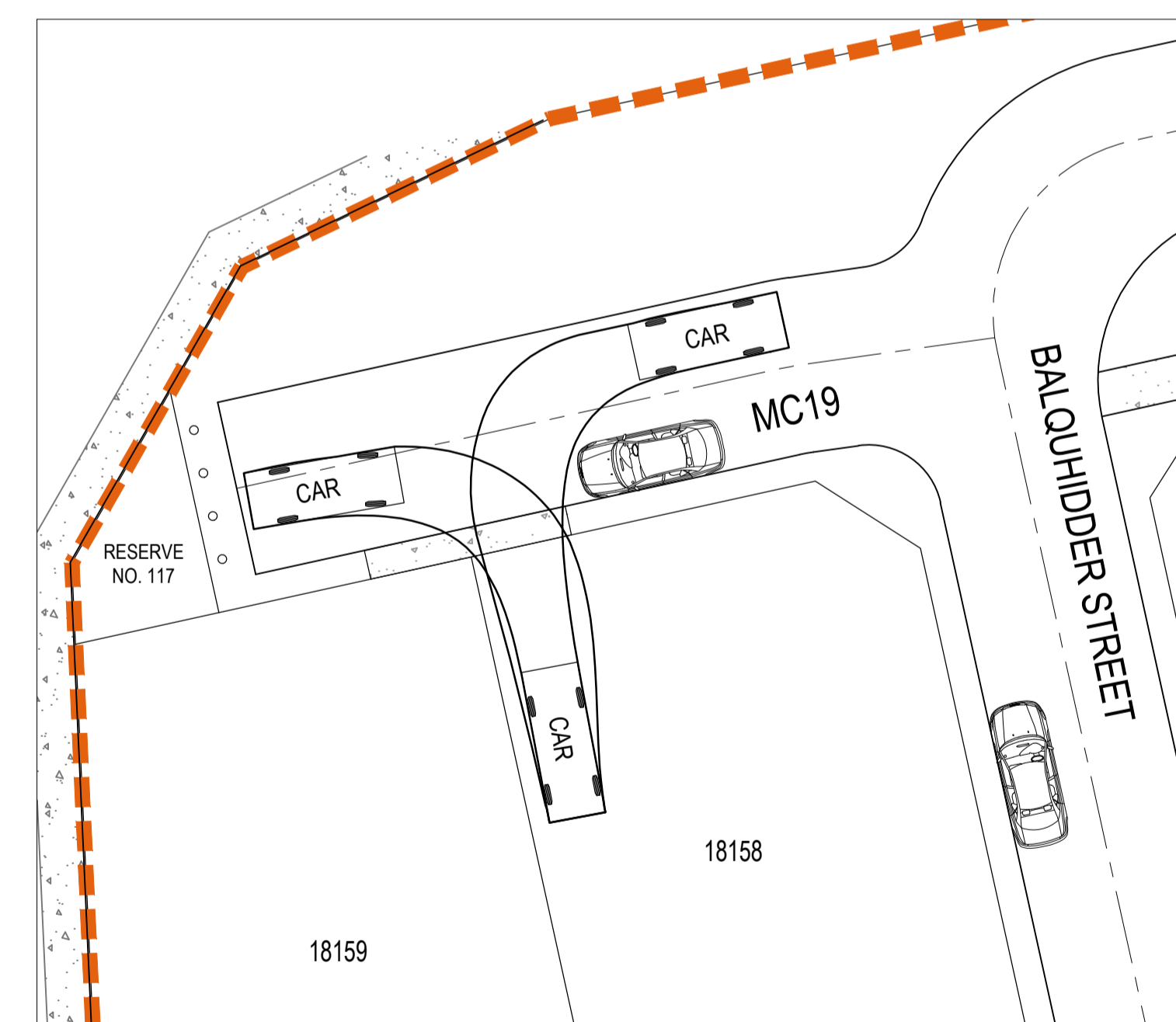
DRUNG LANE - KANYA LANE TURN PATH LAYOUT 1



DRUNG LANE - KANYA LANE TURN PATH LAYOUT 2

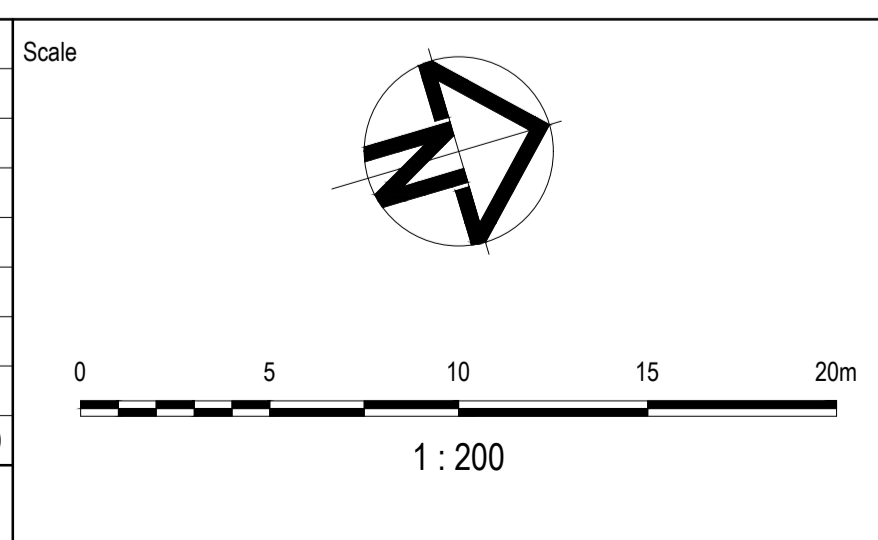


MC19 - BALQUIHIDDER STREET TURN PATH LAYOUT 1



MC19 - BALQUIHIDDER STREET TURN PATH LAYOUT 2

Issue	Description	By	Ckd	PM	Date
01	ISSUED TO CLIENT FOR REVIEW	WB	ZS	SE	03.12.20



Planner

RD RobertsDay
planning.design.place

Filename C-18_19-850-10029435-TurningPathAnalysis.dwg

Client

Status	FOR APPROVAL	
Verifier	Z.STROGUSZ	
Scales	1:200	Original Issue Signatures
		Drawn W.BUMAGAT
Original Size	A1	Designed R.TAI
Height Datum	AHD	Project Manager S.EISEL
Grid	MGA	© Copyright reserved

Project

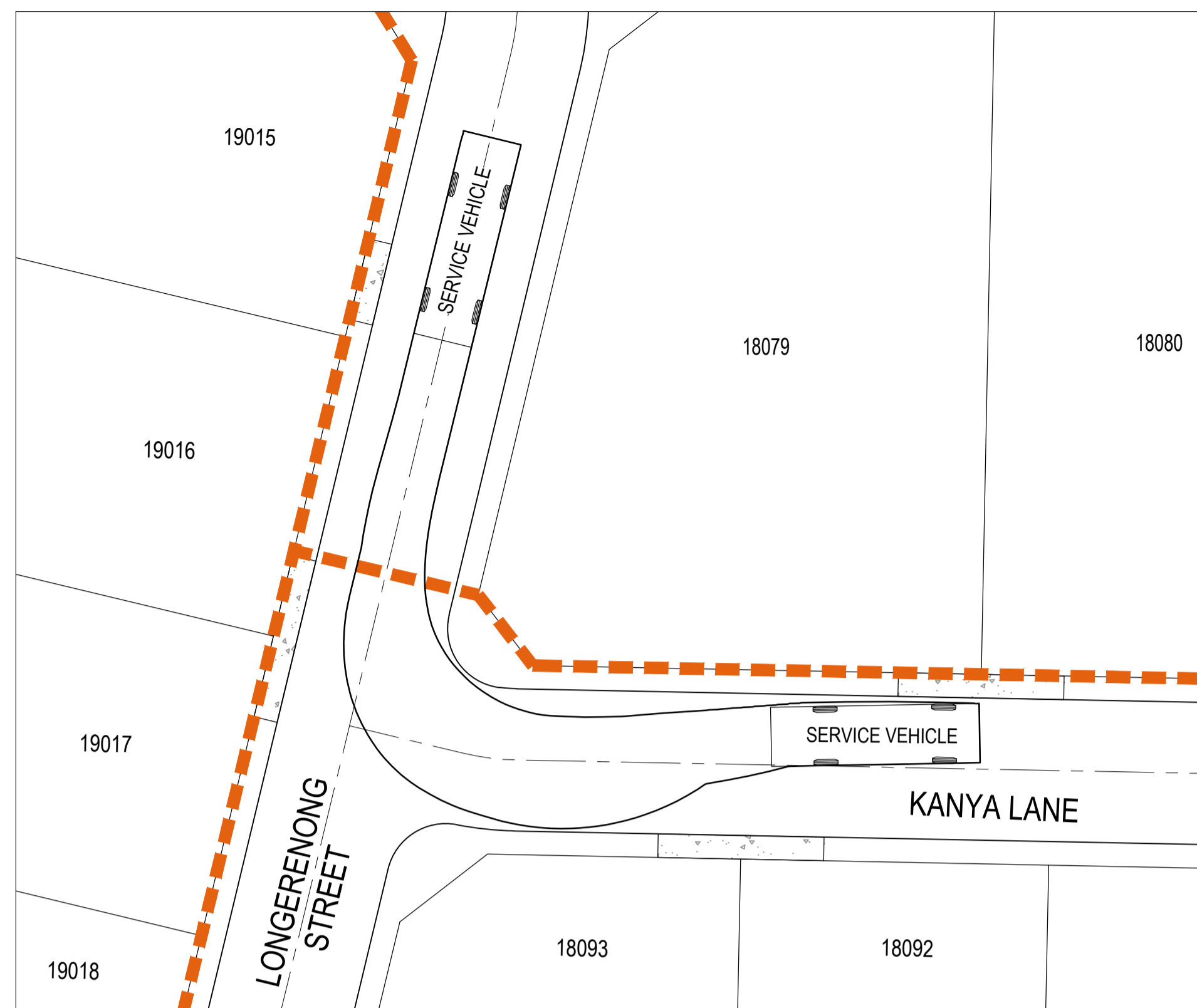
EYNEBURY TOWNSHIP
STAGE 18 & 19
CITY OF MELTON

Title

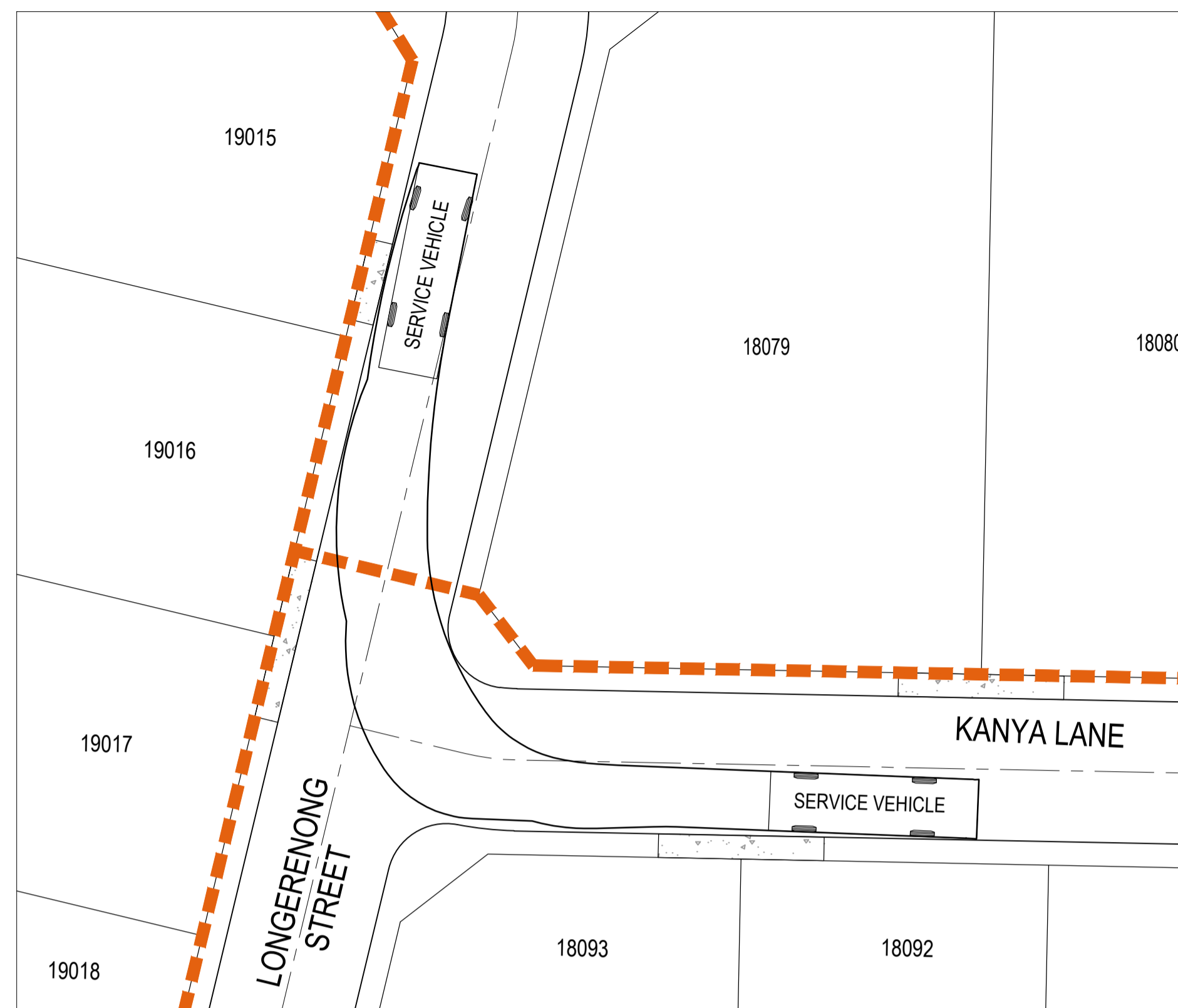
TURNING PATH ANALYSIS PLAN
SHEET 11 OF 12

Arcadis Australia Pacific Pty Limited
Level 32, 140 William Street
Melbourne VIC 3000
ABN 76 104 485 289
Tel No: +61 3 8623 4000
www.arcadis.com

Drawing No. C-18-850 — Project No. 10029435 — Issue 01

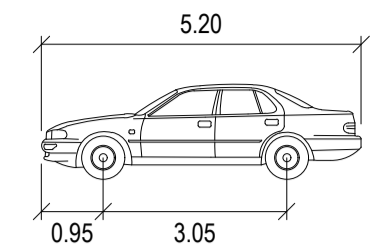


LONGERENONG STREET - KANYA LANE TURN PATH LAYOUT 1

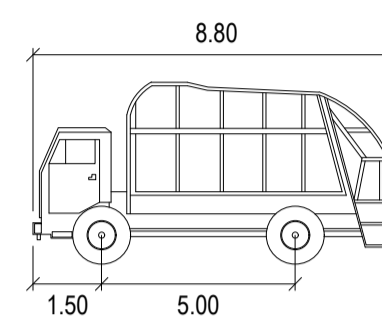


LONGERENONG STREET - KANYA LANE TURN PATH LAYOUT 2

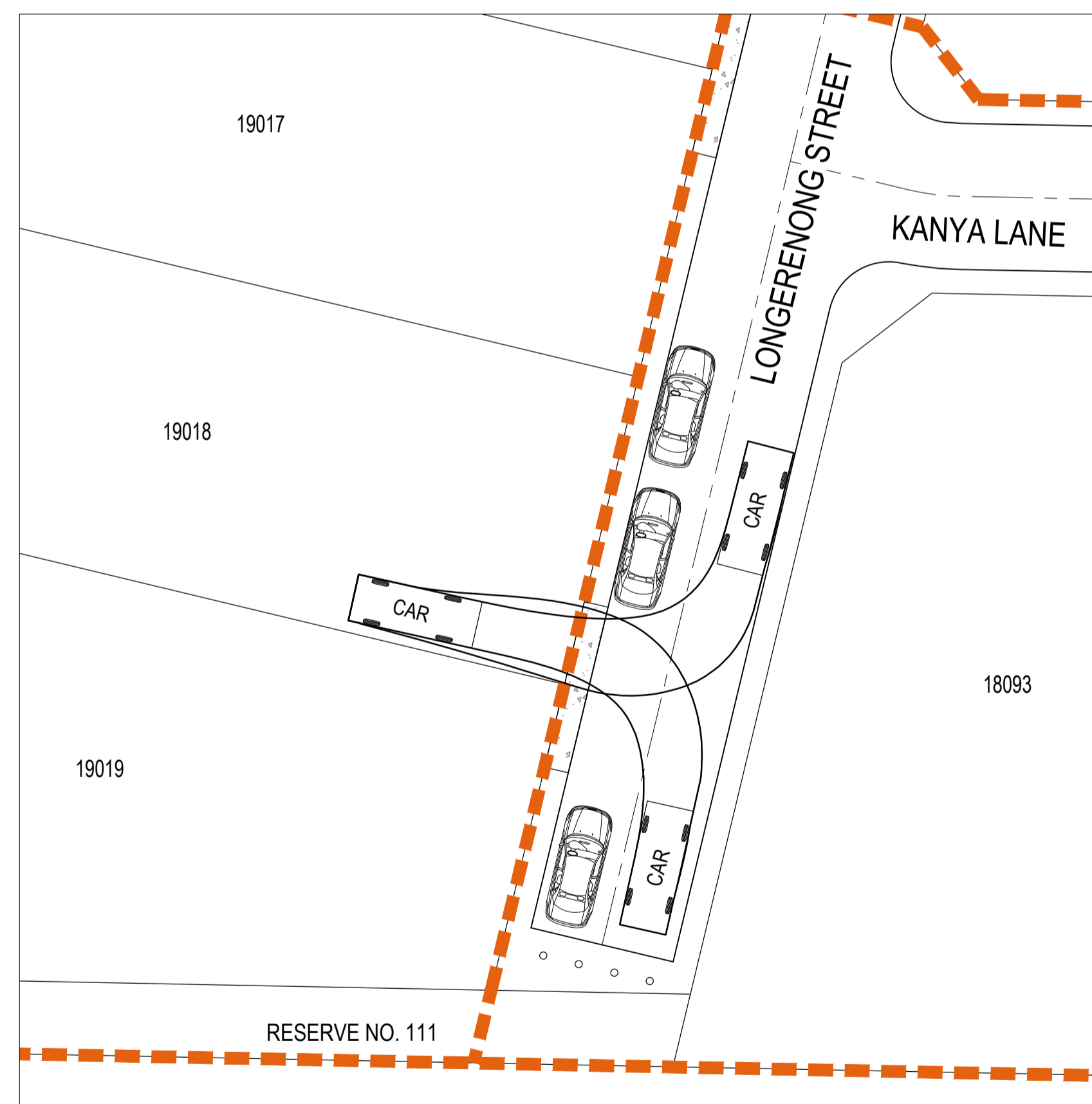
LEGEND



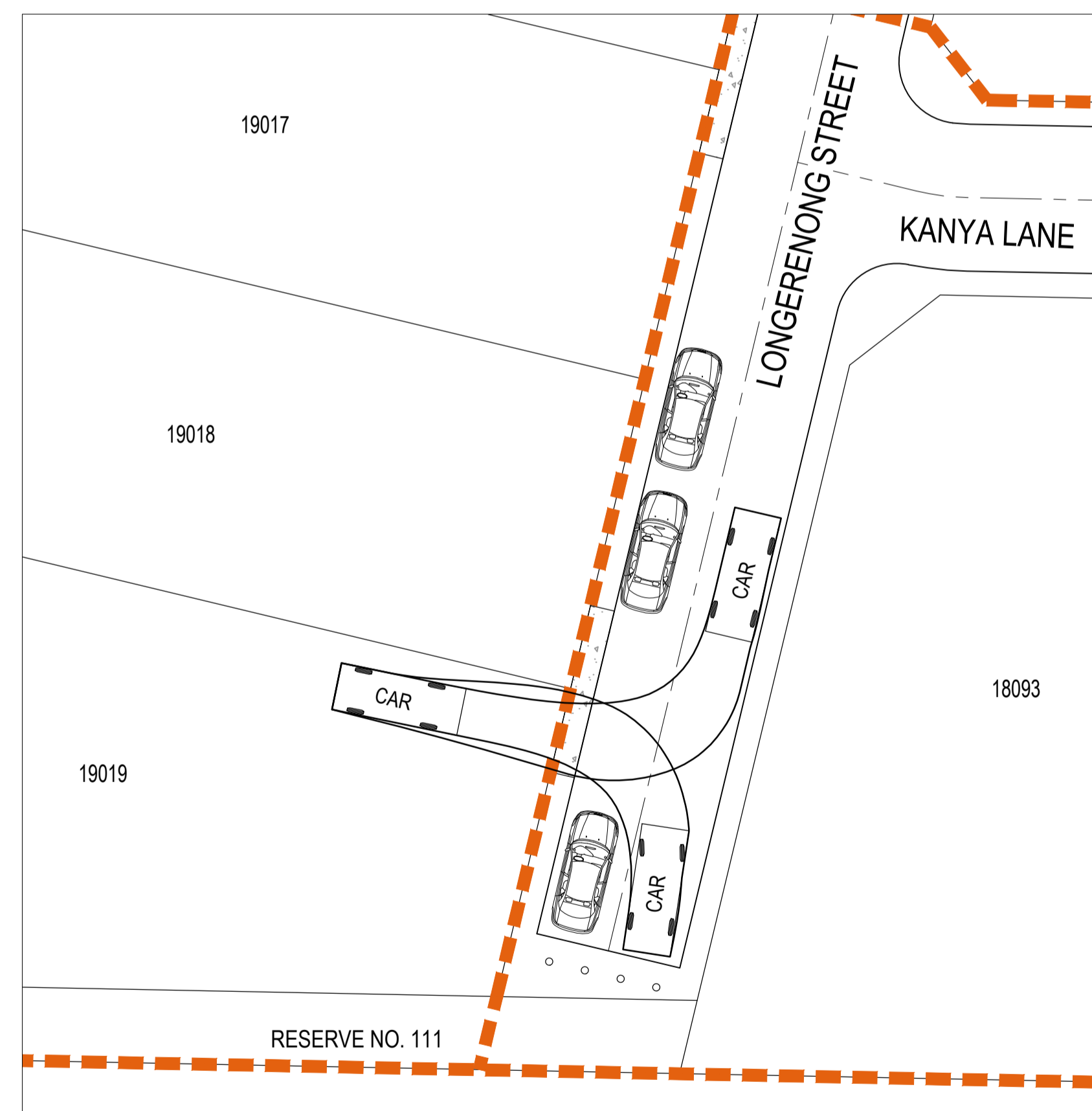
CAR METERS
 WIDTH : 1.94
 TRACK : 1.84
 LOCK TO LOCK TIME : 6.0
 STEERING ANGLE : 33.6



SERVICE VEHICLE METERS
 WIDTH : 2.50
 TRACK : 2.50
 LOCK TO LOCK TIME : 6.0
 STEERING ANGLE : 38.7

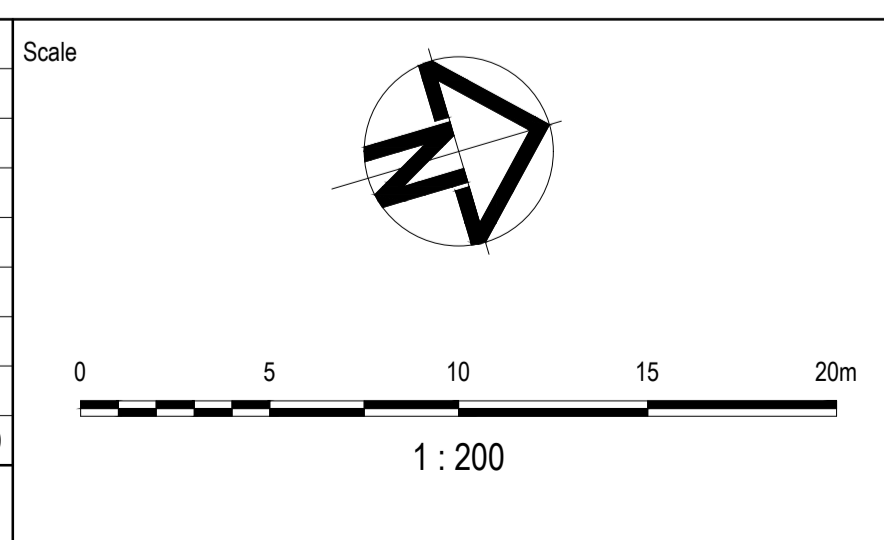


LONGERENONG STREET - LOT 19018 TURN PATH LAYOUT



LONGERENONG STREET - LOT 19019 TURN PATH LAYOUT

Issue	Description	By	Ckd	PM	Date
01	ISSUED TO CLIENT FOR REVIEW	WB	ZS	SE	03.12.20



Planner

RD RobertsDay
planning.design.place

Filename C-18_19-851-10029435-TurningPathAnalysis.dwg

Client

RESIMAX
GROUP

Status	FOR APPROVAL	
Verifier	Z.STROGUSZ	
Scales	1:200	Original Issue Signatures
		Drawn W.BUMAGAT
Original Size	A1	Designed R.TAI
Height Datum	AHD	Project Manager S.EISEL
Grid	MGA	© Copyright reserved

Project

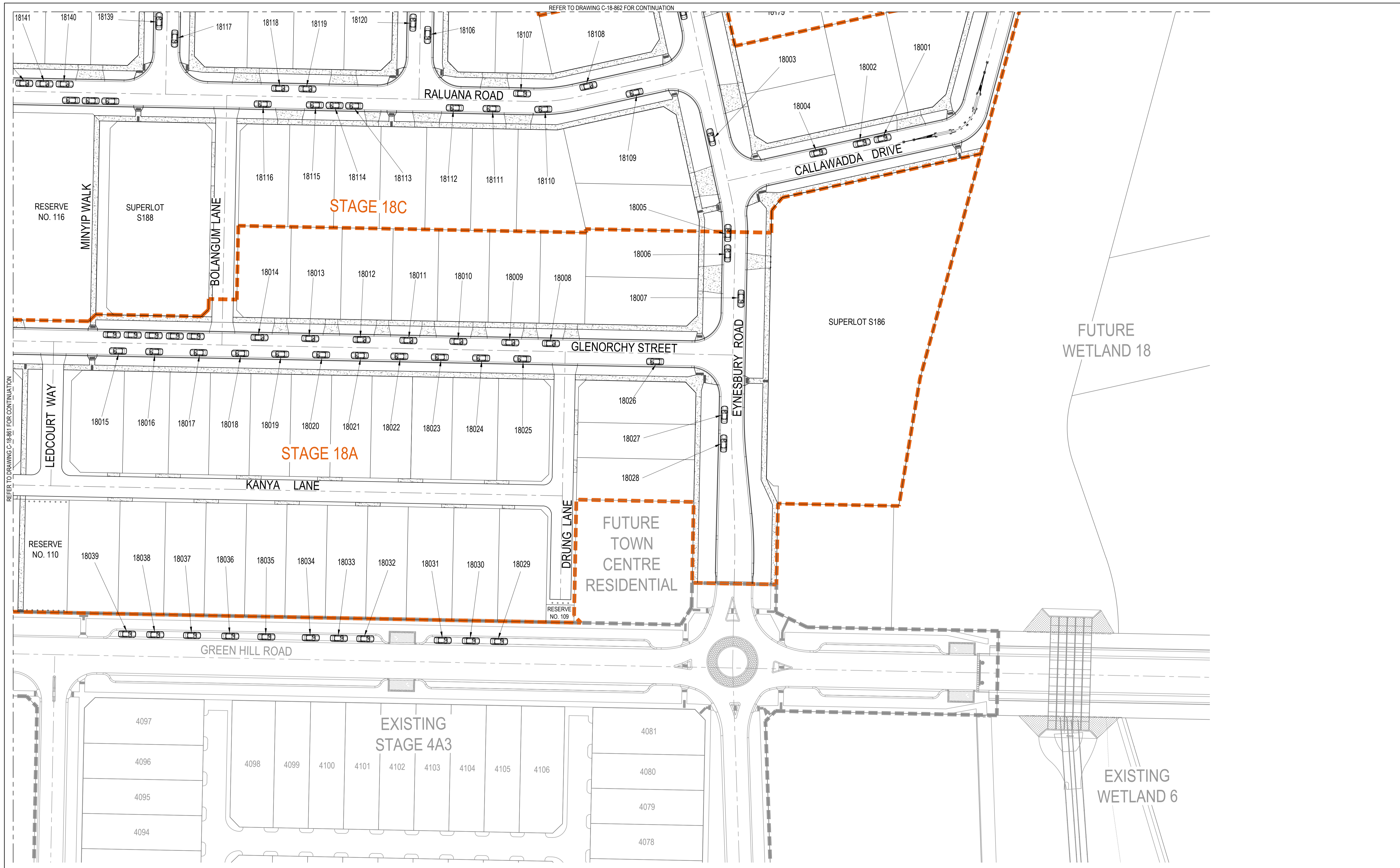
EYNEBURY TOWNSHIP
 STAGE 18 & 19
 CITY OF MELTON

Title

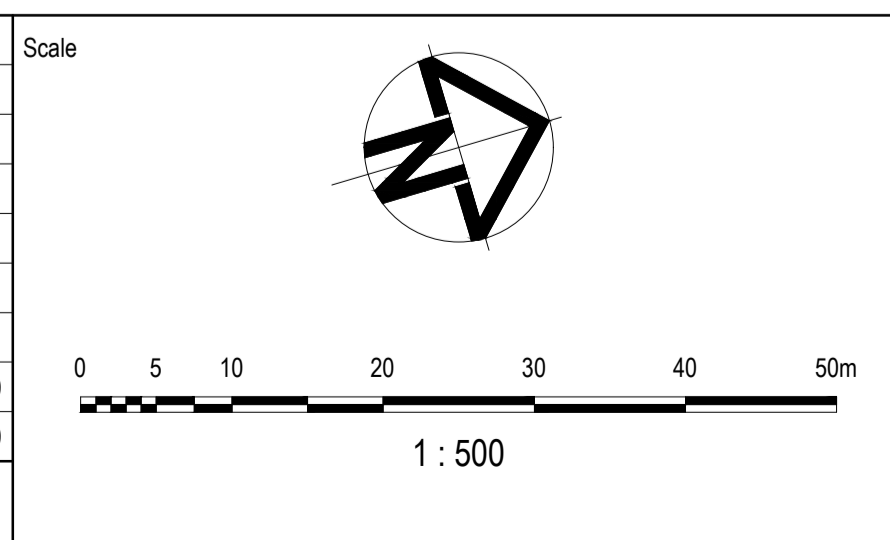
TURNING PATH ANALYSIS PLAN
 SHEET 12 OF 12

Arcadis Australia Pacific Pty Limited
 Level 32, 140 William Street
 Melbourne VIC 3000
 ABN 76 104 485 289
 Tel No: +61 3 8623 4000
 www.arcadis.com

Drawing No. C-18-851 — Project No. 10029435 — Issue 01



Issue	Description	By	Ckd	PM	Date
02	ISSUED TO CLIENT FOR REVIEW	WB	ZS	SE	03.12.20
01	ISSUED TO CLIENT FOR REVIEW	WB	ZS	SE	25.03.20



Planner

RobertsDay
planning.design.place

Client

RESIMAX
GROUP

Filename C-18_19-860-10029435-CarparkLayoutPlans.dwg

Status

FOR APPROVAL

Verifier

Z.STROGUSZ

Scales

1:500

Original Size

A1

Height Datum

AHD

Grid

MGA

Original Issue Signatures

Drawn

W.BUMAGAT

Designed

R.TAI

Project Manager

S.EISEL

© Copyright reserved

Project

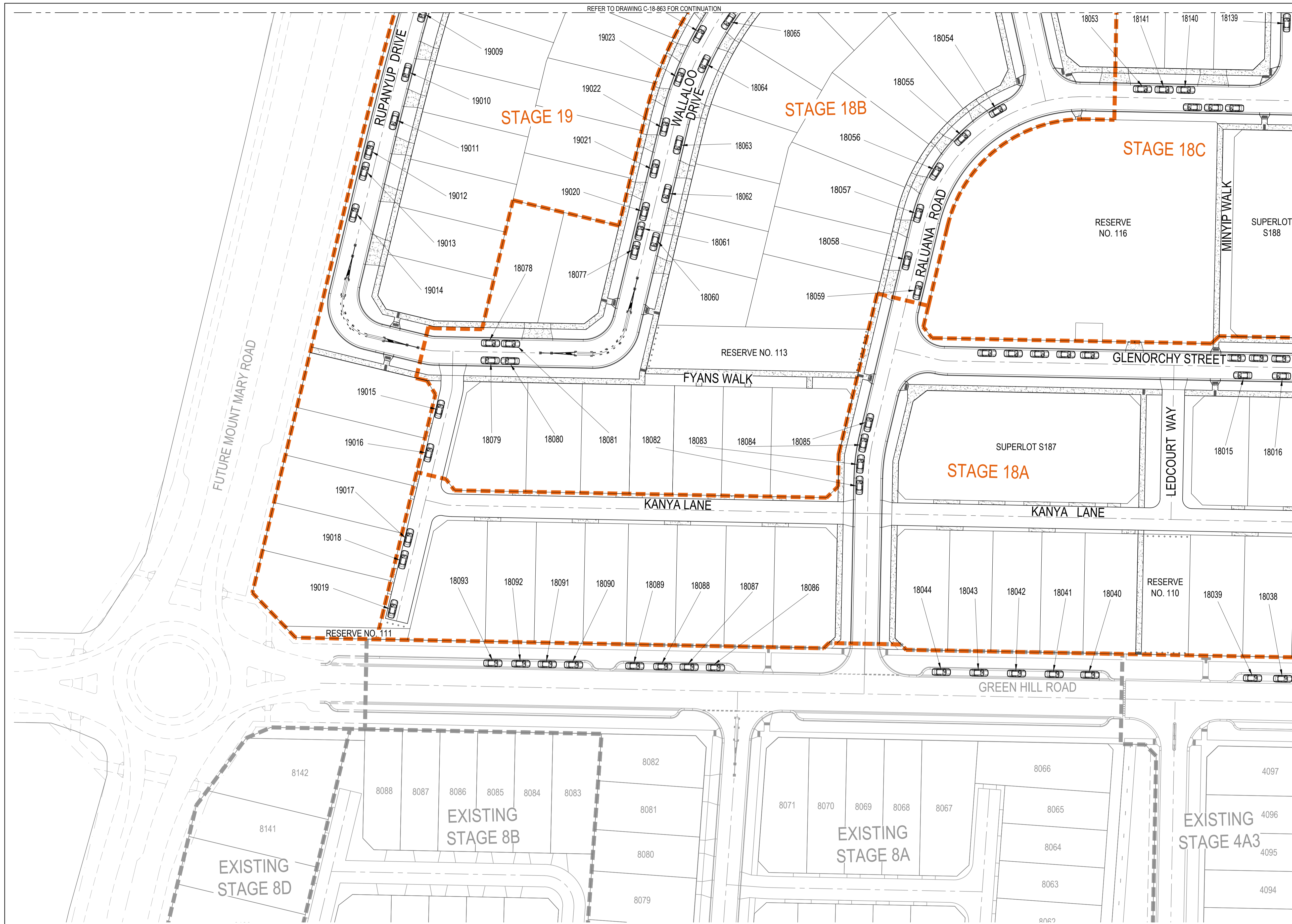
EYNEBURY TOWNSHIP
STAGE 18 & 19
CITY OF MELTON

Title

CARPARK LAYOUT PLAN
SHEET 1 OF 4

Arcadis Australia Pacific Pty Limited
Level 32, 140 William Street
Melbourne VIC 3000
ABN 76 104 485 289
Tel No: +61 3 8623 4000
www.arcadis.com

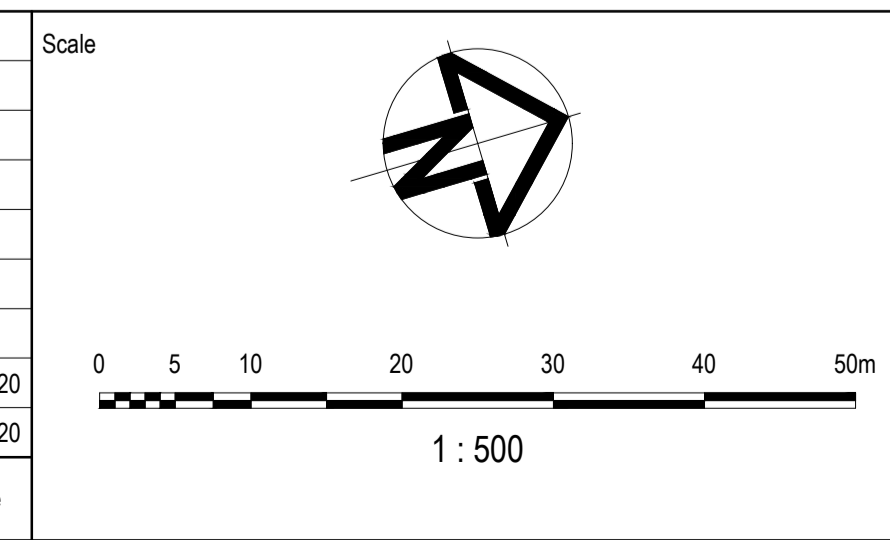
Drawing No. **C-18-860** Project No. **10029435** Issue **02**



REFER TO DRAWING C-18-863 FOR CONTINUATION

REFER TO DRAWING C-18-860 FOR CONTINUATION

Issue	Description	By	Ckd	PM	Date
02	ISSUED TO CLIENT FOR REVIEW	WB	ZS	SE	03.12.20
01	ISSUED TO CLIENT FOR REVIEW	WB	ZS	SE	25.03.20



Planner

Client

Filename C-18_19-861-10029435-CarparkLayoutPlans.dwg

Status

FOR APPROVAL

Verifier

Z.STROGUSZ

Scales

1:500

Original Issue Signatures

Drawn W.BUMAGAT

Designed R.TAI

Project Manager S.EISEL

Original Size

A1

Height Datum

AHD

Grid

MGA

© Copyright reserved

Project

EYNSBURY TOWNSHIP
STAGE 18 & 19
CITY OF MELTON

Title

CARPARK LAYOUT PLAN
SHEET 2 OF 4

Arcadis Australia Pacific Pty Limited
Level 32, 140 William Street
Melbourne VIC 3000
ABN 76 104 485 289
Tel No: +61 3 8623 4000
www.arcadis.com

Drawing No. C-18-861

Project No. 10029435

Issue 02

Scale

1 : 500

Planner

Client

Status

FOR APPROVAL

Verifier

Z.STROGUSZ

Scales

1:500

Original Issue Signatures

Drawn W.BUMAGAT

Designed R.TAI

Project Manager S.EISEL

Original Size

A1

Height Datum

AHD

Grid

MGA

© Copyright reserved

Project

EYNSBURY TOWNSHIP
STAGE 18 & 19
CITY OF MELTON

Title

CARPARK LAYOUT PLAN
SHEET 2 OF 4

Arcadis Australia Pacific Pty Limited
Level 32, 140 William Street
Melbourne VIC 3000
ABN 76 104 485 289
Tel No: +61 3 8623 4000
www.arcadis.com

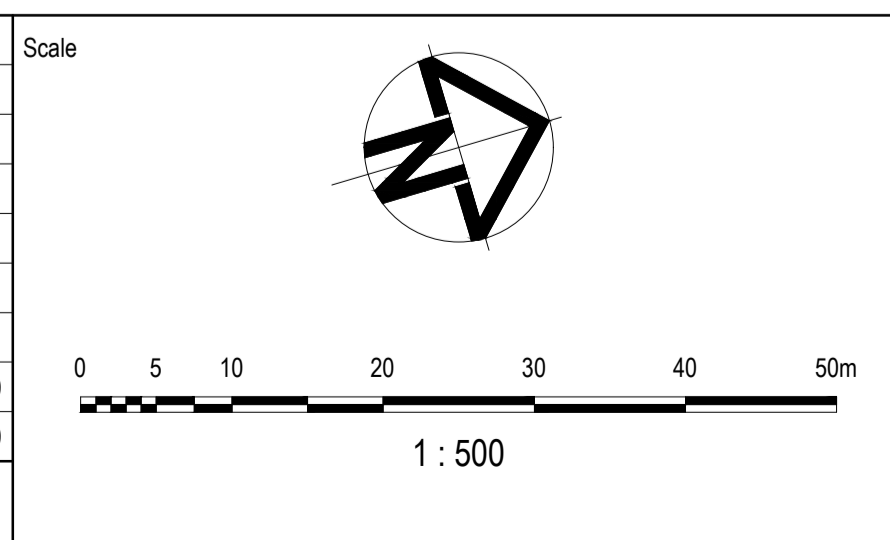
Drawing No. C-18-861

Project No. 10029435

Issue 02



Issue	Description	By	Ckd	PM	Date
02	ISSUED TO CLIENT FOR REVIEW	WB	ZS	SE	03.12.20
01	ISSUED TO CLIENT FOR REVIEW	WB	ZS	SE	25.03.20



Planner

RobertsDay
planning.design.place

Client

RESIMAX
GROUP

Filename C-18_19-862-10029435-CarparkLayoutPlans.dwg

Status	FOR APPROVAL
Verifier	Z.STROGUSZ
Scales	1:500
Original Size	A1
Height Datum	AHD
Grid	MGA

Original Issue Signatures	
Drawn	W.BUMAGAT
Designed	R.TAI
Project Manager	S.EISEL
© Copyright reserved	

Project

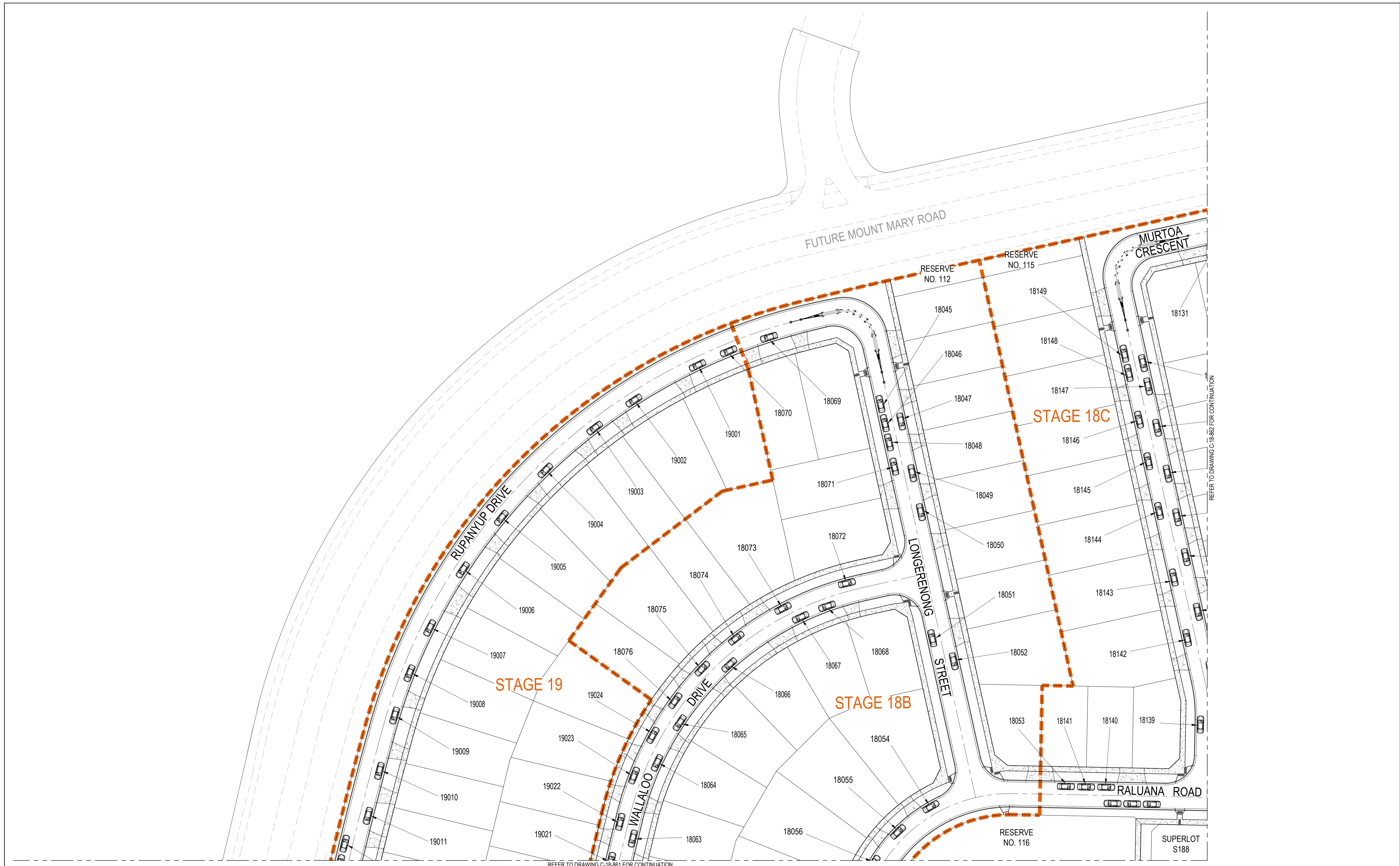
EYNEBURY TOWNSHIP
STAGE 18 & 19
CITY OF MELTON

Title

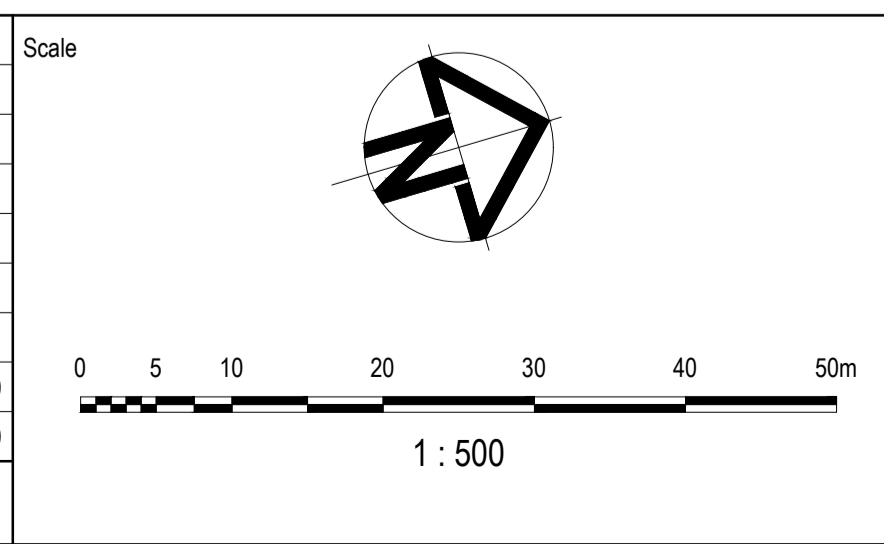
CARPARK LAYOUT PLAN
SHEET 3 OF 4

Arcadis Australia Pacific Pty Limited
Level 32, 140 William Street
Melbourne VIC 3000
ABN 76 104 485 289
Tel No: +61 3 8623 4000
www.arcadis.com

Drawing No.	Project No.	Issue
C-18-862	10029435	02



Issue	Description	By	Ckd	PM	Date
02	ISSUED TO CLIENT FOR REVIEW	WB	ZS	SE	03.12.20
01	ISSUED TO CLIENT FOR REVIEW	WB	ZS	SE	25.03.20



Planner

Client

Filename C-18_19-863-10029435-CarparkLayoutPlans.dwg

Status	FOR APPROVAL	
Verifier	Z.STROGUSZ	
Scales	1:500	Original Issue Signatures
		Drawn W.BUMAGAT
Original Size	A1	Designed R.TAI
Height Datum	AHD	Project Manager S.EISEL
Grid	MGA	© Copyright reserved

Project	EYNEBURY TOWNSHIP STAGE 18 & 19 CITY OF MELTON	
Title	CARPARK LAYOUT PLAN SHEET 4 OF 4	

Arcadis Australia Pacific Pty Limited
Level 32, 140 William Street
Melbourne VIC 3000
ABN 76 104 485 289
Tel No: +61 3 8623 4000
www.arcadis.com

Drawing No.	Project No.	Issue
C-18-863	10029435	02